

**WORTHINGTON CITY COUNCIL
REGULAR MEETING**

AGENDA

**5:30 P.M. - Monday, April 27, 2026
City Hall Council Chambers**

- A. CALL TO ORDER AND PLEDGE OF ALLEGIANCE**
- B. INTRODUCTIONS AND OPENING REMARKS**
- C. AGENDA ADDITIONS/CHANGES AND CLOSURE**
 - 1. Additions/Changes
 - 2. Closure
- D. PUBLIC HEARING ON RESIDENTIAL PROPERTY TAX ABATEMENT – PARCEL#31-1068-080 - COMMUNITY DEVELOPMENT – GRAY (CASE ITEM 1)**
 - 1. Open Hearing
 - 2. Hearing Presentation
 - 3. Testimony
 - 4. Close Hearing
 - 5. Action on Hearing
- E. CONSENT AGENDA**
 - 1. CITY COUNCIL MINUTES (WHITE)
 - a. Special Joint City Council/Okabena-Ocheda Watershed Board Meeting Minutes of April 15, 2026
 - b. Regular City Council Meeting Minutes of April 13, 2026
 - 2. MINUTES OF BOARDS AND COMMISSIONS (PINK)
 - a. Water & Light Commission Meeting Minutes of April 20, 2026
 - 3. FINANCIAL STATEMENTS (LAVENDER)
 - a. General Fund Statement of Revenue and Expenditures – Budget and Actual for the Period of January 1, 2026 through March 31, 2026

- b. Municipal Liquor Store Income Statement for the Period of January 1, 2026 through March 31, 2026
- c. Olson Park Statement of Revenue and Expenditures - Budget and Actual for the Period of January 1, 2026 through March 31, 2026
- d. Field House Statement of Revenue and Expenditures - Budget and Actual for the Period of January 1, 2026 through March 31, 2026

4. CITY COUNCIL BUSINESS – ADMINISTRATION (WHITE)

Case Item(s)

1. Renewal Application for On-Sale Beer License – Worthington Area Youth Baseball Association
2. Application for Temporary On-Sale Liquor License – Worthington Okabena Windsurfers
3. Application to Block Streets – Worthington Okabena Windsurfers
4. Application for Exemption from Lawful Gambling Permit – King Turkey Day
5. Application for Parade Permit or to Block Street(s) – Worthington Independent School District 518
6. Application to Block Street(s) – St. Mary’s Church
7. Application for Parade Permit to Block Street(s) – YMCA

4. CITY COUNCIL BUSINESS – PUBLIC WORKS (GREEN)

Case Item(s)

1. 2026 Private Dock Applications

5. BILLS PAYABLE (WHITE)

PLEASE NOTE: All utility expenditures are listed as 601, 602, and 604, and are approved by the Water and Light Commission

F. CITY COUNCIL BUSINESS - ADMINISTRATION (WHITE)

Case Item(s)

1. Third Reading Proposed Ordinance to Vacate Part of Platted Public Utility Easement on Lots 1 and 2, Block 1, Six Fairway View Addition
2. Award of Quote for Re-roofing at City Hall Building

G. CITY COUNCIL BUSINESS – PUBLIC WORKS (GREEN)

Case Item(s)

1. Adopt Resolution Accepting a Grant from Worthington Regional Healthcare Foundation

H. CITY COUNCIL BUSINESS - ENGINEERING (BLUE)

Case Item(s)

1. Approve Plans for Wast Okabena Lake Trail Project and Authorize Advertisement for Bids

I. COUNCIL COMMITTEE REPORTS

1. Mayor Von Holdt
2. Council Member Ernst
3. Council Member Weber
4. Council Member Woitalewicz
5. Council Member Kuhle
6. Council Member Kielblock

J. CITY ADMINISTRATOR REPORT

K. ADJOURNMENT

**WORTHINGTON CITY COUNCIL
SPECIAL MEETING APRIL 15, 2026**

The meeting was called to order at 4:00 p.m. in City Hall Council Chambers by Mayor Rick Von Holdt with the following Council Members present: Amy Woitalewicz, Chris Kielblock, Amy Ernst, Dennis Weber, Mike Kuhle

Staff present: Steve Robinson, City Administrator, Todd Wietzema, Public Works Director; Hyunmyeong Goo, Engineer; Matt Selof, Community Development Director; Angela Thiner, Assistant City Clerk.

Others present: Julie Buntjer, The Globe; Nathan Schuck, Okabena-Ocheda Watershed District, Casey Ingenthron, Okabena-Ocheda Watershed District Board, Tom Ahlberg, Okabena-Ocheda Watershed District Board.

LAKE OKABENA DISCUSSION

City Council received a presentation from Nathan Schuck of the Okabena-Ocheda Watershed District, who introduced himself and noted he recently assumed the role following the retirement of Dan Livdahl.

Mr. Schuck provided an update on the Crailsheim project, stating it is moving forward and includes stream meandering and the development of an off-channel wetland on school district property. He noted this is the third proposal submitted to the Minnesota Department of Natural Resources (DNR), and that the Watershed District has been working closely with the DNR to determine what is allowed.

Council Member Dennis Weber inquired whether the project would impact drainage to adjacent properties. Mr. Schuck stated it would not.

Tom Ahlberg of the Okabena-Ocheda Watershed District stated that the DNR has placed increased emphasis on upland management practices, and the Watershed District will be working with local farmers to reduce runoff.

Council Member Kuhle asked whether anything could be done to address algae in Whiskey Ditch. Mr. Ahlberg explained that the ditch lacks natural water flow, creating conditions favorable algae growth.

Mr. Schuck stated the Watershed District will be working with Gary Feyereisen of HydroAg and is seeking a quote for automated samplers to improve the consistency and quality of water sampling data. He also noted the District is exploring the possibility of obtaining an Invasive Aquatic Plant Management (IAPM) permit through the DNR, which could allow for harvesting or chemical treatment of invasive species.

Casey Ingethron emphasized the importance of working with farmers to reduce phosphorus entering the lake. The topic of dredging Lake Okabena was discussed, with Council Member Kuhle asking whether it would be a viable option if funding were available. Mr. Ingethron noted that dredging would be costly and present several challenges.

Discussion continued regarding various methods for testing and reducing phosphorus levels in the lake. Council Member Kuhle asked what the Watershed District's expectations were of the City. Mr. Ahlberg stated the District is interested in installing an automated sampler at the City's lift station to collect reliable data for research and educational outreach to farmers. Mr. Schuck estimated the cost of such a sampler to be between \$6,000 and \$8,000.

Kuhle proposed that maybe the City could help cover some of those costs. Steve Robinson noted that \$25,000 is currently allocated in the City's lake improvement budget. Todd Wietzema added that the E.O. Olson Trust may be an additional funding source and suggested the Watershed District prepare a presentation, including dollar amounts, for Council consideration.

Mr. Ingethron suggested the City could increase the frequency of street sweeping; however, Mr. Wietzema responded that the City already sweeps more frequently than most comparable cities with lakes. He added the City sweeps approximately every 10 days. He also emphasized the importance of educating the public about keeping grass clippings out of the street.

Mr. Robinson recommended that the Watershed District get proposals together to develop a starting point and determine the most effective ways to address the issue noting that funding is available.

Chris Kielblock asked whether homeowners would be affected by the Crailsheim project. Mr. Schuck responded that the project is expected to benefit homeowners, as water will be directed into the newly meandered channel.

Council Member Kuhle stated he would like the Council to take a closer look at the lake improvement fund during the budget process. Amy Woitalewicz added that having a clear understanding of project needs would be helpful.

ADJOURNMENT

There being no further discussion, Council Member Kielblock moved to adjourn the meeting at 5:09 p.m. Council Member Weber seconded the motion. The motion carried unanimously.

Angela Thiner, MCMC
Assistant City Clerk

**WORTHINGTON CITY COUNCIL REGULAR MEETING
APRIL 13, 2026**

The meeting was called to order at 5:30 p.m., in City Hall Council Chambers by Mayor Rick Von Holdt with the following Council Members present: Amy Woitalewicz, Mike Kuhle, Chris Kielblock, Dennis Weber, Amy Ernst.

Staff present: Steve Robinson, City Administrator; Hyunmyeong Goo, City Engineer; Matt Selof, Community Development Director; Todd Wietzema, Public Works Director; Cristina Adame, Community Relations & Communications; Mindy Eggers, City Clerk.

Others Present: Quentin Burns, Cable 3 TV; Ryan McGaughey, Radio Works; Chloe Farnsworth, *The Globe*.

The Pledge of Allegiance was recited.

AGENDA APPROVED WITH ADDITIONS/CHANGES

A motion was made by Council Member Kielblock, seconded by Council Member Kuhle and unanimously carried to approve the agenda as presented.

CONSENT AGENDA

A motion was made by Council Member Weber, seconded by Council Member Ernst and unanimously carried to approve the consent agenda as presented.

- Regular City Council Meeting Minutes of March 23, 2026
- Water & Light Commission Meeting Minutes of April 6, 2026
- Park & Recreation Advisory Board Meeting Minutes of March 18, 2026
- Application for On-Sale Liquor License for the Worthington Hockey Association on Friday, July 3, 2026
- Application for On-Sale Liquor License for St. Mary's Church of Worthington on May 15, 2026
- Girl's Softball Agreement
- 2026 Worthington Soccer League Agreement
- Bills Payable Totaling \$1,779,897.35

SECOND READING PROPOSED ORDINANCE TO VACATE PART OF PLATTED PUBLIC UTILITY EASEMENT ON LOTS 1 AND 2, BLOCK 1, SIX FAIRWAY VIEW ADDITION

Pursuant to published notice this is the time and date set for the second reading of a proposed ordinance to Vacate Part of Platted Public Utility Easement on Lots 1 and 2, Block 1, Six Fairway View Addition.

A complete copy of the ordinance was provided in the March 23, 2026 Council Agenda.

The motion was made by Council Member Kuhle, seconded by Council Member Weber and unanimously carried to give a second reading to the proposed ordinance.

RESOLUTION NO. 2026-04-18 ADOPTED APPOINTING CHARTER COMMISSION MEMBERS

Steve Robinson, City Administrator reported on March 23, 2026, City Council approved the Nominating Committee Appointment Recommendations for the Charter Commission.

In addition, under Minnesota Statutes §410.05, Subdivision 3, the City Council of the City of Worthington must also, by resolution, nominate the eligible individuals and submit a petition to the district court to appoint them as members of the Worthington City Charter Commission.

The motion was made by Council Member Weber, seconded by Council Member Ernst and unanimously carried to adopt the following resolution:

RESOLUTION NO. 2026-04-18

A RESOLUTION APPOINTING CHARTER COMMISSION MEMBERS

(Refer to Resolution File for complete copy of Resolution)

RESOLUTION NO. 2026-04-19 ACCEPTING A DONATION OF PERSONAL PROPERTY

Todd Wietzema, Public Works Director, reported the Park and Recreation Advisory Committee has received a request from an individual to place a bench along the bike trail. The request is as follows:

- Lee McAllister in memory of Betty Ann McAllister.

The donation meets all the requirements as set forth in the Park Donation policy adopted by City Council. The Park and Recreation Advisory Board recommends, the City Council accept the donation.

The motion was made by Council Member Weber, seconded by Council Member Woitalewicz and unanimously carried to adopt the following resolution:

RESOLUTION NO. 2026-04-19

A RESOLUTION ACCEPTING A DONATION OF PERSONAL PROPERTY

(Refer to Resolution File for complete copy of Resolution)

APPROVED 2026 BEACH NOOK CONTRACT

Mr. Wietzema reported the Park and Recreation Advisory Board has endorsed the proposed contract with Patricia Arnt (Lessee) to operate the Beach Nook. The Lessee shall be paid a sum of \$5,000.00 in exchange for maintaining the restroom facilities, the beach area, and the concession area during the term of the lease. The term of this contract is for 1 year with an option for annual renewal if agreed upon by both parties. Ms. Arnt must also obtain a Concession License from the City.

The motion was made by Council Member Kielblock, seconded by Council Member Woitalewicz and unanimously carried to approve the Beach Nook lease as presented, with the Lessee obtaining a Concession License prior to opening.

APPROVED TEMPORARY CONSTRUCTION EASEMENT

Hyunmyeong Goo, City Engineer, reported as part of the upcoming Highway 59 reconstruction, the Minnesota Department of Transportation (MnDOT) has proposed to acquire a temporary construction easement from the City of Worthington for a strip of property between B & J Oil Company at 2095 Highway 59 and Norwood Inn at 2015 Highway 59. MnDOT proposed to pay the City \$500.00 in exchange for this temporary easement, which was based on an appraisal of the subject property.

The proposed easement area encompasses a gap between the south property line of B & J Oil and the north property line of Norwood Inn's parcel. The area is due to some gap in the legal descriptions on past deeds. Mr. Goo noted staff was unaware that the City held any fee interest in this property but MnDOT has provided a title opinion that concludes the City is the owner.

The motion was made by Council Member Woitalewicz, seconded by Council Member Weber and unanimously carried to approve the temporary construction easement.

APPROVED TASK ORDER NO. 39 WITH BOLTON & MENK FOR FEASIBILITY REPORT, FINAL DESIGN, PERMITTING, AND BIDDING SERVICES

Mr. Goo presented Task Order No. 39 with Bolton & Menk, Inc. for engineering services related to the East Flower Lane extension.

He stated the project will extend the existing roadway west to connect with the railroad crossing. The City recently acquired the remaining parcel needed to complete the connection. Bolton & Menk, Inc.'s prior involvement in the original design will support project continuity and efficiency.

The scope includes survey, feasibility report preparation, final design, permitting, and bidding assistance. City staff will complete annexation and platting prior to bidding, and will perform construction management and inspection services.

Task Order No. 39 establishes a not-to-exceed amount of \$64,500, with work anticipated to begin in May 2026. The feasibility report is expected between June and August 2026, with Council review in September and an improvement hearing in October 2026. Final design is scheduled through January 2027, with bidding in early 2027 and completion of services by March 30, 2027.

The motion was made by Council Member Weber, seconded by Council Member Ernst and unanimously carried to approve Task Order No. 39 with Bolton & Menk.

AWARDED THE CONTRACT FOR SIXTH AVENUE STREET RECONSTRUCTION

Mr. Goo reported that the bid opening for the Sixth Avenue Street Reconstruction project was held on Thursday, April 2, 2026, at 2:00 p.m. Bid results will be formally made public upon award of the contract by the City Council.

One bid was submitted by Hulstein Excavating, LLC, in the amount of \$705,849.00, which is approximately 20 percent below the engineer's estimate.

A motion was made by Council Member Weber, seconded by Council Member Woitalewicz and unanimously carried to award the contract to Hulstein Excavating, LLC in the amount of \$705,849.00.

RESOLUTION NO. 2026-04-20 ADOPTED AUTHORIZING THE ABATEMENT OF HAZARDOUS BUILDING LOCATED AT 900 7th AVENUE

Matt Selof, Community Development Director, reported on November 24, 2025, the City's Community Service Officer issued an exterior structure notice pursuant to City Code Chapter 92, ordering the repair or removal of a small detached garage located at 900 7th Avenue. The structure was found to be in significant disrepair, including holes in the roof and walls, missing window panes, peeling paint, and deteriorated wood, leaving the interior exposed to the elements.

The property owner contacted the Community Service Officer on December 19, 2025, indicating an intent to secure a contractor for repairs; however, no further communication has been received.

The matter was subsequently referred to Community Development. On January 23, 2026, a follow-up letter was sent to the property owner outlining the City's intent to pursue demolition of the structure through court order, as authorized under Minnesota Statute 463, while also expressing a willingness to work with the owner to establish a plan for abatement. No response has been received.

The City Attorney has prepared a resolution declaring the structure a hazardous building and

authorizing staff and legal counsel to take all necessary actions to achieve compliance. Anticipated next steps include seeking a court order to proceed with demolition and assessing associated costs to the property.

The motion was made by Council Member Weber, seconded by Council Member Kielblock and unanimously carried to adopt the following resolution:

RESOLUTION NO. 2026-04-20

A RESOLUTION AUTHORIZING THE ABATEMENT OF HAZARDOUS BUILDING
LOCATED AT 900 7TH AVENUE

(Refer to Resolution File for complete copy of Resolution)

COUNCIL COMMITTEE REPORTS

Mayor Rick Von Holdt – No report.

Council Member Ernst – No report.

Council Member Weber - No report.

Council Member Woitalewicz – A YMCA Operational Assessment meeting is going to be held.

Council Member Kuhle – The HRA Section 8 Housing waiting list is going to be limited to one year. As of right now 200 Section 8 vouchers are being processed per month.

Council Member Kielblock – No report.

CITY ADMINISTRATOR REPORT

Mr. Robinson reported last week city and school staff met with the architect on the schematic plan for the Ice Arena.

Our current HVAC Company had reported that one of the roof top compressors on City Hall had failed. Staff requested a local HVAC Company look at it and confirmed everything was working as it should.

ADJOURNMENT

The motion was made by Council Member Kielblock, seconded by Council Member Weber and unanimously carried to adjourn the meeting at 5:52 p.m.

Mindy Eggers, MCMC
City Clerk

WATER AND LIGHT COMMISSION MINUTES REGULAR MEETING APRIL 20, 2026

The regular meeting of the Water and Light Commission was called to order in the Worthington Public Utilities Conference Room at 3:00 P.M. by President Debra Weg with the following members present: Chad Nixon and Amy Ernst. Absent were Kathy Hayenga and Mike Fury. (Excused)

Staff members present were Scott Hain, General Manager; Eric Roos, Utility Coordinator; and Kristy Taylor, Secretary to the Commission

Others present: None

AGENDA ADDITIONS/CLOSURE

A motion was made by Commissioner Ernst, seconded by Commissioner Nixon, and unanimously carried to close the agenda as presented.

CONSENT AGENDA APPROVED

A motion was made by Commissioner Nixon, seconded by Commissioner Ernst, and unanimously carried to approve the consent agenda as follows:

- Water and Light Commission minutes of the regular meeting held on April 6, 2026
- Staff reports for March
- Utility bills payable totaling \$607,355.31 for April 10 and April 17, 2026

FINANCIAL STATEMENTS AND SALES REPORTS

A motion was made by Commissioner Nixon, seconded by Commissioner Ernst, and unanimously carried to accept the financial statements and sales reports for February and March.

2025 SAFETY, SERVICE QUALITY, AND DISTRIBUTION RELIABILITY STANDARDS

Minnesota Statutes require that municipally-owned electric utilities provide an annual report to their governing body on their adopted safety, service quality, and distribution reliability standards. Staff reviewed the results of the Worthington Public Utilities 2025 Safety, Service Quality, and Distribution Reliability Standards report with the Commission.

Following review, a motion was made by Commissioner Ernst, seconded by Commissioner Nixon, and unanimously carried to accept the 2025 report and retain the same SAIDI (10.00), SAIFI (0.33), and CAIDI (60.00) goals for 2026.

Water and Light Commission Minutes

April 20, 2026

Page 2

AMERICAN PUBLIC POWER ASSOCIATION (APPA) BENCHMARKING REPORT

Scott Hain, General Manager, reviewed key reliability indices from the 2025 American Public Power Association (APPA) benchmarking report, which drew on data from 350 public power utilities that submitted 2025 data through the PowerTRX Reliability Tracker system. The data indicated that the WPU electric system performed extremely well in 2025 when compared to all respondents.

COMMISSION COMMITTEE REPORTS

Commissioner Nixon reported on the EDA meeting held on April 13, 2026.

GENERAL MANAGER REPORT

General Manager Hain had nothing additional to report.

ADJOURNMENT

President Weg declared the meeting adjourned at 3:56 P.M.

Kristy Taylor
Secretary to the Commission

CITY OF WORTHINGTON, MINNESOTA

EXHIBIT 1

GENERAL FUND
STATEMENT OF REVENUES AND EXPENDITURES - BUDGET AND ACTUAL
For the Three Months Ended March 31, 2026

	2026				2025 Actual
	12 Months Budget	3 Months Budget	Actual	Variance Favorable (Unfavorable)	
REVENUES					
Taxes	\$ 4,021,265	\$ 1,005,316	\$ 16,447	\$ (988,869) *	\$ 22,463
Licenses and permits	238,300	59,575	60,911	1,336	30,407
Intergovernmental revenue	4,623,009	1,155,753	62,285	(1,093,468) *	439,541
Charges for services	426,465	106,616	168,117	61,501	179,395
Fines and forfeits	43,000	10,750	9,029	(1,721)	8,992
Miscellaneous revenue	261,064	65,267	82,068	16,801	150,317
TOTAL REVENUES	\$ 9,613,103	\$ 2,403,277	\$ 398,857	\$ (2,004,420)	\$ 831,115
OTHER SOURCES					
Sale of fixed assets	-	-	-	-	6,700
Operating transfer-in	1,625,412	343,834	333,405	(10,429)	385,938
TOTAL REVENUES AND OTHER SOURCES	\$ 11,238,515	\$ 2,747,111	\$ 732,262	\$ (2,014,849)	\$ 1,223,753
EXPENDITURES					
General government	\$ 2,853,947	\$ 713,488	\$ 557,079	\$ 156,409	\$ 614,002
Public safety	6,315,425	1,578,859	1,293,625	285,234	1,568,609
Public works	1,525,300	381,326	483,609	(102,283)	462,717
Culture and recreation	165,303	41,326	40,485	841	49,152
Conservation and development	297,478	74,370	25,076	49,294	2,468
TOTAL EXPENDITURES	\$ 11,157,453	\$ 2,789,369	\$ 2,399,874	\$ 389,495	\$ 2,696,948
OTHER USES					
Operating transfer-out	104,684	26,172	12,367	13,805	12,183
TOTAL EXPENDITURES AND OTHER USES	\$ 11,262,137	\$ 2,815,541	\$ 2,412,241	\$ 403,300	\$ 2,709,131
REVENUES AND OTHER SOURCES OVER (UNDER) EXPENDITURES AND OTHER USES	\$ (23,622)	\$ (68,430)	\$ (1,679,979)	\$ (1,611,549)	\$ (1,485,378)

Notes:

2026 actual versus 2025 actual variance explanations:

Intergovernmental revenue difference due to LGA advance received in 2025.

Miscellaneous revenue difference due to investment gains recorded in both years.

General government expenditures difference due to upgrade of Council Chambers audio/visual equipment

Public Safety expenditure difference due to staffing differences and capital outlay purchases in 2025 versus 2026.

* The tax payments are received in June and December for approximately half of the current year levy. The LGA (intergovernmental revenue), is usually received in July and December with \$2,067,105 received each time.

CITY OF WORTHINGTON, MINNESOTA

EXHIBIT 2

GENERAL FUND
SCHEDULE OF REVENUES - BUDGET AND ACTUAL
For the Three Months Ended March 31, 2026

	2026		Variance Favorable (Unfavorable)	2025 Actual
	3 Months Budget	Actual		
Taxes				
Property taxes ¹	\$ 961,941	\$ -	\$ (961,941)	\$ -
Lodging taxes	42,500	15,994	(26,506)	21,935
Gambling taxes	875	453	(422)	528
Total taxes	\$ 1,005,316	\$ 16,447	\$ (988,869)	\$ 22,463
Licenses and permits				
Alcoholic beverage license	\$ 11,250	\$ 1,500	\$ (9,750)	\$ 150
Other business licenses and permits	2,325	3,773	1,448	4,035
Building permits	30,000	46,709	16,709	21,906
Plumbing/mechanical permits	2,000	7,301	5,301	2,534
Misc development permits	750	590	(160)	480
Zoning fees	500	1,038	538	1,302
Gas franchise fees ²	12,750	-	(12,750)	-
Total licenses and permits	\$ 59,575	\$ 60,911	\$ 1,336	\$ 30,407
Intergovernmental revenue				
Federal grants				
Police	\$ 10,750	\$ 11,285	\$ 535	\$ -
Other	-	-	-	-
State grants				
Local government aid ¹	1,033,553	-	(1,033,553)	387,692
Other	37,250	50,000	12,750	51,849
State shared				
Insurance premium tax-fire ³	15,450	1,000	(14,450)	-
Insurance premium tax-police ³	50,000	-	(50,000)	-
County aid				
Highway grants	8,750	-	(8,750)	-
Other	-	-	0	-
Total intergovernmental revenue	\$ 1,155,753	\$ 62,285	\$ (1,093,468)	\$ 439,541
Charges for services				
General government ⁴	\$ 73,066	\$ 141,530	\$ 68,464	\$ 149,871
Public safety	9,425	2,850	(6,575)	2,051
Highways and streets	3,000	6,900	3,900	11,699
Sanitation	19,875	14,138	(5,737)	14,208
Recreation	1,250	2,699	1,449	1,566
Total charges for services	\$ 106,616	\$ 168,117	\$ 61,501	\$ 179,395
Fines and forfeits				
Court fines and forfeitures	\$ 10,750	\$ 9,029	\$ (1,721)	\$ 8,992
Total fines and forfeits	\$ 10,750	\$ 9,029	\$ (1,721)	\$ 8,992

¹Tax payments are received in June and December for approx. half of the current year levy. The LGA (intergovernmental revenue), is usually received in July and December with \$2,067,105 received each time. In 2025 the City received an advance of \$387,692.

²Received quarterly

³Received in September/October

⁴Timing of Rental permits/Inspection/Plan Check fees

(Continued)

CITY OF WORTHINGTON, MINNESOTA

(Continued)

GENERAL FUND
SCHEDULE OF REVENUES - BUDGET AND ACTUAL
For the Three Months Ended March 31, 2026

	2026		Variance Favorable (Unfavorable)	2025 Actual
	3 Months Budget	Actual		
Miscellaneous revenue				
Special Assessments	\$ 1,050	\$ -	\$ -	\$ -
Interest earnings-regular ⁵	54,000	-	(54,000)	-
Interest earnings-loans ⁶	1,014	-	(1,014)	-
Rents	803	-	-	-
Other revenues ⁷	7,400	80,836	73,436	149,838
Contributions/donations	1,000	1,232	232	479
Total miscellaneous revenue	\$ 65,267	\$ 82,068	\$ 18,654	\$ 150,317
Total revenue	\$ 2,403,277	\$ 398,857	\$ (2,002,567)	\$ 831,115
Other sources				
Sale of fixed assets	\$ -	\$ -	\$ -	\$ 6,700
Operating transfer-in				
Electric Fund	187,584	177,156	(10,428)	179,688
Liquor Fund	93,750	93,750	-	93,750
Other*	62,500	62,499	-	112,500
Total other sources	\$ 343,834	\$ 333,405	\$ (10,428)	\$ 392,638
Total revenue and other sources	\$ 2,747,111	\$ 732,262	\$ (2,012,995)	\$ 1,223,753

⁵First six months share recorded in July and last six months recorded in December.

⁶Majority of loan interest recorded in December

⁷Gain/loss recognized on a monthly basis for investment account

*Operating Transfer-in-Other includes transfers for Insurance Funds (\$250,000)

(Continued)

CITY OF WORTHINGTON, MINNESOTA

EXHIBIT 2

GENERAL FUND
SCHEDULE OF EXPENDITURES - BUDGET AND ACTUAL
For the Three Months Ended March 31, 2026

	2026			2025 Actual
	3 Months Budget	Actual	Variance Favorable (Unfavorable)	
General government				
Mayor and council				
Personnel services	\$ 23,698	\$ 20,312	\$ 3,386	\$ 18,598
Supplies	56	2	54	-
Other services and charges	6,626	709	5,917	969
Total mayor and council	\$ 30,380	\$ 21,023	\$ 9,357	\$ 19,567
Administration				
Personnel services	\$ 83,408	\$ 74,355	\$ 9,053	\$ 72,579
Supplies	375	-	375	-
Other services and charges	3,153	15,586	(12,433)	19,308
Total administration	\$ 86,936	\$ 89,941	\$ (3,005)	\$ 91,887
Clerk's office and elections				
Personnel services	\$ 70,150	\$ 49,733	\$ 20,417	\$ 50,073
Supplies	1,750	615	1,135	132
Other services and charges	7,236	700	6,536	4,448
Total clerk's office and elections	\$ 79,136	\$ 51,048	\$ 28,088	\$ 54,653
Finance				
Personnel services	\$ 56,488	\$ 47,210	\$ 9,278	\$ 45,498
Supplies	350	-	350	119
Other services and charges	57,163	59,338	(2,175)	48,394
Total finance	\$ 114,001	\$ 106,548	\$ 7,453	\$ 94,011
Assessing				
Other services and charges	\$ -	\$ -	\$ -	\$ -
Total assessing	\$ -	\$ -	\$ -	\$ -
Legal				
Other services and charges	\$ 12,500	\$ 5,982	\$ 6,518	\$ 3,496
Total legal	\$ 12,500	\$ 5,982	\$ 6,518	\$ 3,496
Engineering				
Personnel services ⁸	\$ 71,314	\$ 52,469	\$ 18,845	\$ 105,812
Supplies	7,413	946	6,467	1,158
Other services and charges ⁹	44,538	9,951	34,587	8,616
Capital outlay	11,250	32,739	(21,489)	-
Total engineering	\$ 134,515	\$ 96,105	\$ 38,410	\$ 115,586

⁸Variance due to allocation of hours

⁹Variance due to timing of GIS billing, etc.

(Continued)

CITY OF WORTHINGTON, MINNESOTA

EXHIBIT 2

(Continued)

GENERAL FUND
SCHEDULE OF EXPENDITURES - BUDGET AND ACTUAL
For the Three Months Ended March 31, 2026

	2026		Variance Favorable (Unfavorable)	2025 Actual
	3 Months Budget	Actual		
Community & economic development				
Personnel services ¹⁰	\$ 136,759	\$ 87,812	\$ 48,947	\$ 120,598
Supplies	1,875	156	1,719	767
Other services and charges ¹¹	58,145	41,969	16,176	9,986
Capital outlay	8,750	-	8,750	-
Total community & economic development	\$ 205,529	\$ 129,937	\$ 75,592	\$ 131,351
General government buildings				
Supplies	\$ 875	\$ 351	\$ 524	\$ 319
Other services and charges	25,038	10,748	14,290	11,538
Total general government buildings	\$ 25,913	\$ 11,099	\$ 14,814	\$ 11,857
Other general government				
Supplies	\$ 175	\$ -	\$ 175	\$ -
Other services and charges ¹²	24,403	45,396	(20,993)	57,977
Capital outlay	-	-	-	33,617
Total other general government	\$ 24,578	\$ 45,396	\$ (20,818)	\$ 91,594
Total general government	\$ 713,488	\$ 557,079	\$ 156,409	\$ 614,002
Public safety				
Police department				
Personnel services ¹³	\$ 1,060,843	\$ 882,539	\$ 178,304	\$ 1,011,673
Supplies	38,138	13,497	24,641	21,610
Other services and charges ¹⁴	267,057	295,034	(27,977)	359,082
Capital outlay	63,013	28,009	35,004	97,941
Total police department	\$ 1,429,051	\$ 1,219,079	\$ 209,972	\$ 1,490,306
Fire department				
Personnel services	\$ 49,845	\$ 14,362	\$ 35,483	\$ 18,206
Supplies	6,800	671	6,129	2,152
Other services and charges	27,400	10,640	16,760	11,672
Capital outlay	3,750	-	-	-
Total fire department	\$ 87,795	\$ 25,673	\$ 58,372	\$ 32,030
Civil defense				
Supplies	\$ -	\$ -	\$ -	\$ 168
Other services and charges	329	-	329	-
Capital outlay	6,250	-	6,250	-
Total civil defense	\$ 6,579	\$ -	\$ 6,579	\$ 168

¹⁰Variance due to open position and timing of hiring of new employee.

¹¹Variance due to expenditure for Worthington Rediscovered not made yet in 2025

¹²Variance due to timing of membership due payments.

¹³Variance due to open positions, scheduling and reduced amount of overtime hours.

¹⁴Variance due to Praire Justice Center timing of payment.

(Continued)

CITY OF WORTHINGTON, MINNESOTA

(Continued)

GENERAL FUND
SCHEDULE OF EXPENDITURES - BUDGET AND ACTUAL
For the Three Months Ended March 31, 2026

	2026			2025 Actual
	3 Months Budget	Actual	Variance Favorable (Unfavorable)	
Animal control				
Personnel services	\$ 6,027	\$ 5,384	\$ 643	\$ 5,426
Supplies	750	110	640	126
Other services and charges	2,000	3,223	(1,223)	296
Total animal control	\$ 8,777	\$ 8,717	\$ 60	\$ 5,848
Code enforcement				
Personnel services	44,225	39,644	4,581	38,914
Supplies	738	238	500	650
Other services and charges	1,694	274	1,420	693
Total code enforcement	\$ 46,657	\$ 40,156	\$ 6,501	\$ 40,257
Total public safety	\$ 1,578,859	\$ 1,293,625	\$ 281,484	\$ 1,568,609
Public works				
Streets				
Personnel services ¹⁵	\$ 172,656	\$ 205,604	\$ (32,948)	\$ 162,652
Supplies	53,175	36,020	17,155	29,619
Other services and charges	51,148	13,024	38,124	13,483
Capital outlay ¹⁶	85,938	228,771	(142,833)	256,721
Total streets	\$ 362,917	\$ 483,419	\$ (120,502)	\$ 462,475
City wide spring clean-up				
Personnel services	\$ 3,884	\$ 190	\$ 3,694	\$ 242
Supplies	500	-	500	-
Other services and charges	14,025	-	14,025	-
Total city wide spring clean-up	\$ 18,409	\$ 190	\$ 18,219	\$ 242
Total public works	\$ 381,326	\$ 483,609	\$ (102,283)	\$ 462,717

¹⁵Variance due to allocation of personnel hours.

¹⁶Variance due to timing of capital expenditures.

(Continued)

CITY OF WORTHINGTON, MINNESOTA

(Continued)

GENERAL FUND
SCHEDULE OF EXPENDITURES - BUDGET AND ACTUAL
For the Three Months Ended March 31, 2026

	2026			2025 Actual
	3 Months Budget	Actual	Variance Favorable (Unfavorable)	
Culture and recreation				
Center for Active Living				
Personal Services	\$ 23,572	\$ 21,180	\$ 2,392	\$ 20,742
Supplies	2,250	816	1,434	2,470
Other services and charges	12,999	18,468	(5,469)	25,940
Total Center for Active Living	\$ 38,821	\$ 40,464	\$ (1,643)	\$ 49,152
Public Arts				
Supplies	\$ 250	\$ -	\$ 250	\$ -
Other services and charges	780	21	759	-
Total Public Arts	\$ 1,030	\$ 21	\$ 1,009	\$ -
Band				
Other services and charges	\$ 1,475	\$ -	\$ 1,475	\$ -
Total Band	\$ 1,475	\$ -	\$ 1,475	\$ -
Total culture and recreation	\$ 41,326	\$ 40,485	\$ 841	\$ 49,152
Conservation and development				
Clean water partnership project				
Other services and charges	\$ 3,750	\$ -	\$ 3,750	\$ -
Total clean water partnership project	\$ 3,750	\$ -	\$ 3,750	\$ -
Lake improvement				
Personnel services	\$ 2,313	\$ 6,580	\$ (4,267)	\$ 628
Supplies	1,025	196	829	226
Other services and charges	2,150	1,477	673	114
Capital outlay	6,250	-	6,250	-
Total lake improvement	\$ 11,738	\$ 8,253	\$ 3,485	\$ 968
Economic development & assistance				
Personnel services	\$ 3,488	\$ 1,898	\$ 1,590	\$ 1,255
Supplies	3,000	276	2,724	-
Other services and charges ¹⁷	52,394	14,649	37,745	245
Total economic development/assistance	\$ 58,882	\$ 16,823	\$ 42,059	\$ 1,500
Total conservation and development	\$ 74,370	\$ 25,076	\$ 49,294	\$ 2,468
Other uses				
Loss on Investment	\$ -	\$ 93,172	\$ -	\$ -
Operating transfer-out				
Rising Sun Payments				
WRH Fund	13,086	6,183	6,903	6,091
Debt service	-	-	-	-
Water Fund	6,543	3,092	3,451	3,046
Municipal Industrial Wastewater	6,543	3,092	3,451	3,046
Total other uses	\$ 26,172	\$ 105,539	\$ 13,805	\$ 12,183
Total expenditures and other uses	\$ 2,815,541	\$ 2,505,411	\$ 399,550	\$ 2,709,129

¹⁷Variance due to timing of Lodging tax expenditure.

CITY OF WORTHINGTON, MINNESOTA

MUNICIPAL LIQUOR STORE
 INCOME STATEMENT
 For the Period 1/1/26 Through 3/31/26
 (Amounts in Dollars)

	Total 2026 Budget	MARCH		%	YTD	
		Actual	Previous Year		YTD Actual to Budget	Actual
Sales						
Liquor	2,000,000	147,789	153,616	20.4%	408,369	422,856
Wine	580,000	36,130	39,216	17.5%	101,528	111,939
Beer	2,400,000	171,014	181,217	19.1%	459,005	480,590
Mix/nonalcohol	80,000	5,265	5,436	16.8%	13,473	15,000
TCH	55,000	5,279	5,848	29.7%	16,323	13,918
NSF charges	100	-	-	0.0%	-	-
Net Sales	5,115,100	365,477	385,333	19.5%	998,698	1,044,303
Cost of Goods Sold						
Liquor	1,500,000	128,898	126,656	15.4%	230,370	275,775
Beer	1,900,000	120,094	144,572	15.2%	289,422	335,318
Wine	430,000	29,048	30,332	14.3%	61,422	68,426
Soft drinks/mix	50,000	3,036	2,577	12.7%	6,351	7,814
TCH	15,000	4,011	3,050	60.8%	9,123	6,649
Freight	37,000	2,666	3,014	13.9%	5,144	6,823
Total Cost of Goods Sold	3,932,000	287,753	310,201	15.3%	601,832	700,805
Gross Profit	1,183,100	77,724	75,132	33.5%	396,866	343,498
Operating Expenses						
Personnel services	548,728	40,021	34,164	19.8%	108,910	97,903
Supplies	34,300	3,155	1,164	16.5%	5,648	5,311
Other services & charges	276,011	14,468	20,527	17.4%	47,976	47,330
Interest	3,354	-	-	0.0%	-	-
Depreciation (estimated)	112,000	9,333	9,583	25.0%	28,000	28,750
Total Operating Expenses	974,393	66,977	65,438	19.6%	190,534	179,294
Operating Income (Loss)	208,707	10,747	9,694	98.9%	206,332	164,204
Non-Operating Revenues (Expenses)						
Interest earnings **	19,000	1,583	1,333	25.0%	4,749	4,000
Other non-operating	-	-	-	-	-	-
Sale of fixed asset	-	-	-	-	-	-
Loss on fixed asset	-	-	-	-	-	-
Total Non-Operating Revenue (Expense)	19,000	1,583	1,333	25.0%	4,749	4,000
Net Income (Loss) b/Operating Transfers	227,707	12,330	11,027	92.7%	211,081	168,204
Operating Transfers-In	-	-	-	-	-	-
Operating Transfers-Out	(375,000)	(31,250)	(31,250)	25.0%	(93,750)	(93,750)
Net Income (Loss)	(147,293)	(18,920)	(20,223)	N/A	117,331	74,454

** Includes three months budget

CITY OF WORTHINGTON, MINNESOTA

OLSON PARK CAMPGROUND
STATEMENT OF REVENUES VS. EXPENDITURES
For the Period 1/1/26 Through 3/31/26
(Amounts in Dollars)

	Total Current Year Budget	March Actual	YTD	
			Actual	Previous Year
Revenues				
Park fees-daily taxable	92,000	9,803	22,752	17,244
Park fees-other (fire wood, pop & ice)	1,500	-	-	-
Total Revenues	93,500	9,803	22,752	17,244
Expenditures				
Personnel services				
Full-time employees	5,883	-	113	-
Part-time employees	21,332	-	-	-
PERA contributions	1,278	-	8	-
FICA/medicare	2,082	-	8	-
Misc. employer paid insurance	1,480	-	30	-
Workmen's comp.-ins. premium	1,503	119	295	406
Supplies				
Misc. office supplies	500	-	3,376	-
Cleaning supplies	2,500	-	-	-
Misc. operating supplies	1,500	-	-	817
Building repair supplies	3,000	-	-	-
Misc. repair & maint supplies	3,000	-	-	-
Concessions	500	-	-	-
Other services and charges				
Misc. professional services	5,000	426	1,588	1,467
Telephone	750	43	103	86
Misc advertising	1,000	-	-	-
General liability insurance	1,100	-	-	-
Property insurance	1,600	-	-	-
Electric utilities	7,500	95	297	307
Water utilities	950	39	105	97
Gas utilities	2,600	273	606	534
Refuse disposal	3,000	607	909	40
Sewer utilities	700	50	130	115
Buildings-repair & maintenance	1,000	-	-	-
Improv other than bldg-repair & mai	1,000	-	-	-
Machinery/equipment-repair/mainten	-	-	-	-
Misc rentals	-	-	-	(539)
Cash short and over	-	-	-	-
Dues and subscriptions	600	-	-	-
Licenses and taxes	650	-	-	-
Capital outlay				
Improvement Misc	-	-	-	-
Total Expenditures	72,008	1,653	7,569	3,330
Excess (Deficiency) of Revenue Over Expenditures	21,492	8,150	15,183	13,914

CITY OF WORTHINGTON, MINNESOTA

FIELD HOUSE
STATEMENT OF REVENUES VS. EXPENDITURES
For the Period 1/1/26 Through 3/31/26
(Amounts in Dollars)

	Total Current Year Budget	March Actual	YTD	
			Actual	Previous Year
Revenues				
Field House - User fees	45,000	5,211	12,993	13,545
Field House - Rental fees	60,000	9,900	28,861	27,739
Total Revenues	105,000	15,111	41,854	41,284
Expenditures				
Personnel services				
Full-time employees	148,721	11,978	33,400	37,540
Overtime	-	47	47	-
Part-time employees	35,144	2,989	10,078	9,525
Other wage reimbursement	-	-	-	(20)
PERA contributions	11,154	1,499	2,879	2,497
FICA/medicare	14,066	1,095	2,692	2,942
Health insurance admin/claims	28,299	2,406	6,870	8,755
Life insurance	90	8	16	20
LTD insurance	1,006	41	84	121
HSA contribution	3,695	326	799	741
Health insurance-claims-TPA	-	31	399	931
Paid family leave	251	53	53	-
Paid medical leave	466	98	98	-
Workmen's comp.-ins. premium	3,840	804	1,905	2,129
Supplies				
Office supplies	1,000	-	-	266
Cleaning supplies	4,000	167	479	1,639
Motor Fuels	100	-	-	-
Misc. operating supplies	2,500	-	-	75
Equipment parts	2,000	19	19	-
Building repair supplies	1,000	-	-	-
Misc. repair & maint supplies	1,500	1,602	1,602	-
Small tools	500	-	222	-
Equipment minor	2,000	-	-	-
Misc. equip, furniture/fixtures	800	-	-	-
Other services and charges				
Management Fees	-	8	24	24
Misc. professional services	8,000	271	6,028	7,237
Telephone	2,000	187	434	353
Postage	100	-	1	-
Travel, conferences, schools	400	900	900	225
Subsistence of Persons	200	-	-	-
Misc advertising	2,500	960	2,018	2,654
General liability insurance	4,450	-	-	-
Property insurance	5,500	-	-	-
Automobile insurance	60	-	-	-
Electric utilities	23,000	2,480	7,062	3,623
Water utilities	1,000	20	60	62
Gas utilities	8,000	1,479	3,684	3,760
Refuse disposal	2,000	279	418	276
Sewer utilities	600	50	147	146
Storm water utilities	1,900	236	708	654
Misc. utilities	6,000	13	40	2,868
Buildings-repair & maintenance	700	-	-	-
Structure repair & maintenance	1,000	-	-	29
Maintenance agreement	-	33	131	-
Misc repairs & maintenance	3,000	-	(1,830)	-
Cash short and over	-	-	5	(1,327)
Dues and subscriptions	2,000	-	-	239
Licenses and taxes	1,000	-	-	-
Miscellaneous	100	-	-	-
Capital Outlay				
Bldgs & structure-misc	-	-	-	-
Machinery and equipment misc	-	-	-	-
Office equipment purchase	-	-	-	-
Total Expenditures	335,642	30,078	81,472	87,984
Excess (Deficiency) of Revenue Over Expenditures	(230,642)	(14,967)	(39,618)	(46,700)

ADMINISTRATIVE SERVICES MEMO

DATE: APRIL 24, 2026

TO: HONORABLE MAYOR AND CITY COUNCIL

SUBJECT: ITEMS REQUIRING CITY COUNCIL ACTION OR REVIEW

CONSENT AGENDA CASE ITEMS

1. RENEWAL APPLICATION FOR ON-SALE BEER LICENSE - WORTHINGTON AREA YOUTH BASEBALL ASSOCIATION

Exhibit 1 is a renewal application for an On-Sale Beer license submitted by the Worthington Area Youth Baseball Association for the 2025 baseball season. The license period is May 1, 2026 through August 31, 2026.

All the required paperwork, fees and insurance certificate has been received.

Council action is requested on the application for an On-Sale Beer License submitted by Worthington Area Youth Baseball Association.

2. APPLICATION FOR TEMPORARY ON-SALE LIQUOR LICENSE – WORTHINGTON OKABENA WINDSURFERS

Exhibit 2 is an Application for a Temporary On-Sale Liquor License from Worthington Okabena Windsurfers. The event is scheduled for June 13th and 14th, 2025

All the required paperwork, fees, and a certificate of insurance listing the City of Worthington as additional insured have been received.

Council action is requested on the application for a Temporary On-Sale Liquor License for Worthington Okabena Windsurfers.

3. APPLICATION TO BLOCK STREETS - WORTHINGTON OKABENA WINDSURFERS

The Worthington Okabena Windsurfers have submitted an application to block the following streets from 8:00 a.m. on Thursday, June 11, 2025 to 12:00 Noon on Monday, June 14, 2026 for their 2026 Windsurfing Event:

Lake Street - from 2nd Avenue to 7th Avenue
3rd Avenue - from 8th Street to Lake Street
4th, 5th and 6th Avenues to the Alley
5th Avenue from Lake Street to Ninth Street

Sunday at 5:00 p.m. Lake Street from 4th to 6th Avenues will be opened. Second to 4th Avenues on Lake Street will remain closed until 12:00 Noon on Monday due to the children's activities (sand). A map of the street closure is included as ***Exhibit 3***. Erin Ahrens has been designated as the Safety Officer for the event. The required insurance certificate has also been received.

Council action is requested on the Application to Block Streets for the 2026 Windsurfing Regatta.

4. **APPLICATION FOR EXEMPTION FROM LAWFUL GAMBLING PERMIT – KING TURKEY DAY**

Exhibit 4 is an Application for Exemption from Lawful Gambling Permit submitted by King Turkey Day, Inc. as follows:

Organization: King Turkey Day
CEO: Adam Dahlquist
Type of Event: Raffle
Date: June 5, 2026
GreatLIFE Golf & Fitness, 851 W. Oxford Street

The application must be approved by the local governing body prior to being sent to the State for approval.

Council action is requested on the application for Exemption from Lawful Gambling for King Turkey Day, Inc.

5. **APPLICATION FOR PARADE PERMIT OR TO BLOCK STREET(S) - WORTHINGTON INDEPENDENT SCHOOL DISTRICT 518**

The Worthington Independent School District 518 has submitted an application to block the following street for the dates below:

Clary Street Marine Avenue to Church Avenue

June 19, 2026 – 12:00 p.m. to 3:00 p.m.
June 19, 2026 – 5:40 p.m. to 6:45 p.m.
September 18, 2026 – 11:15 a.m. to 12:00 p.m.
September 25, 2026 – 11:15 a.m. to 12:00 p.m.
October 2, 2026 – 11:15 a.m. to 12:00 p.m.
October 9, 2026 – 11:15 a.m. to 12:00 p.m.

A map of the street closure is included as **Exhibit 5**. Mike Thompson has been designated as the Safety Officer for the event. The required insurance certificate naming the City of Worthington as additional insured will be issued once approval of the street closure is obtained.

Council action is requested on the Application to Block Street(s) for the 2026 ISD 518 Trojan Marching Band.

6. **APPLICATION TO BLOCK STREET(S) - ST. MARY'S CHURCH**

St. Mary's Church has submitted an application to block the following streets from 11:30 a.m. to 1:30 p.m. on Sunday, June 7, 2026 for the Procession for Corpus Christi Event:

7th Avenue from 6th Avenue to Lake Street and cross to the bike path

A map of the street closure is included as **Exhibit 6**. Luz Cazares has been designated as the Safety Officer for the event. The required insurance certificate has also been received.

Council action is requested on the Application to Block Street(s) for the St. Mary's Church Procession for Corpus Christi Event.

7. **APPLICATION FOR PARADE PERMIT OR TO BLOCK STREET(S) - YMCA**

The YMCA has submitted an application to block the following streets on Saturday, June 13, 2026 from 9:30 a.m. to 11:00 a.m. for a 5K Fun Run event:

Collegeway to bike path to Fox Farm Road to West Lake to boat landing and sidewalk leading through Centennial Park along Lake Avenue ending on 2nd Avenue at the JBS Field House

A map of the street closure is included as **Exhibit 7**. Karri Olmanson has been designated as the Safety Officer for the event. The required insurance certificate naming the City of Worthington as additional insured has been provided.

Council action is requested on the Application to Block Street(s) for the YMCA 5K Fun Run event on June 13, 2026.

CASE ITEMS

1. **THIRD READING PROPOSED ORDINANCE TO VACATE PART OF PLATTED PUBLIC UTILITY EASEMENT ON LOTS 1 AND 2, BLOCK 1, SIX FAIRWAY VIEW ADDITION**

Pursuant to published notice this is the time and date set for the third reading of a proposed ordinance to Vacate Part of Platted Public Utility Easement on Lots 1 and 2, Block 1, Six Fairway View Addition.

A complete copy of the ordinance was provided in your March 23, 2026 Council Agenda.

Council action is requested to give a third reading and subsequently adopt the proposed ordinance.

2. **AWARD OF QUOTE FOR RE-ROOFING AT CITY HALL BUILDING**

City staff solicited quotes from six area roofing and sheet metal contractors to perform re-roofing services on the City Hall building. The work includes removal and disposal of all existing membrane roofing, insulation, counter flashing, metal coping and roof deck adhesive; and install mechanically attached and adhered insulation, 60-mil fully adhered EPDM membrane and 24-gauge pre-finished metal counter flashings, metal coping and overflow scuppers.

Staff received four quotes on or before the 2:00 p.m. deadline on April 22, 2026. The lowest quote was received from MJ Dalsin Roofing and Sheet Metal of Sioux Falls in the amount of \$118,774.00 (*Exhibit8*). The engineer's estimate was \$154,300.

Council is requested to approve the quote received from MJ Dalsin Roofing and Sheet Metal and authorize the Mayor and Clerk to execute the proposal documents.



**Minnesota Department of Public Safety
Alcohol & Gambling Enforcement Division
445 Minnesota Street, 1600
St Paul , Minnesota 55101
651-201-7507**

RENEWAL OF LIQUOR , WINE, CLUB OR 3.2% LICENSES

No license will be approve or released until the \$20 Retailer ID Card fee is received by Alcohol and Gambling Enforcement

Licensee: Please verify your license information contained below. Make corrections if necessary and sign. City Clerk/County Auditor should submit this signed renewal with completed license and licensee liquor liability for the new license period. City Clerk/County Auditor are also required by M.S. 340A.404 S.3 to report any license cancellation.

License Code: 3.2ONSS **License Period Ending:** 12/31/2025 **Iden:** 74638

Issuing Authority: Worthington

Licensee Name: Worthington Area Youth Baseball Association

Trade Name: WAYBA

Address: 1401 Crailsheim Rd
Worthington, MN 56187

Business Phone: 507-360-5261


License Fees: **Off Sale:** \$0.00 **On Sale:** \$100.00 **Sunday:** \$0.00

By signing this renewal application, applicant certifies that there has been no change in ownership on the above named licensee. For changes in ownership, the licensee named above, or for new licensees, full applications should be used. See back of this application for further information needed to complete this renewal.

Applicant's signature on this renewal confirms the following: Failure to report any of the following may result in civil penalties.

1. Licensee confirms it has no interest whatsoever, directly or indirectly in any other liquor establishments in Minnesota. If so, give details on back of this application.
2. Licensee confirms that it has never had a liquor license rejected by any city/township/county in the state of Minnesota. If ever rejected, please give details on the back of this renewal, then sign below.
3. Licensee confirms that for the past five years it has not had a liquor license revoked for any liquor law violation (state or local). If a revocation has occurred, please give details on the back of this renewal, then sign below.
4. Licensee confirms that during the past five years it or its employees have not been cited for any civil or criminal liquor law violations. If violations have occurred, please give details on back of this renewal, then sign below.
5. Licensee confirms that during the past license year, a summons has not been issued under the Liquor Liability Law (Dram Shop) MS 340A.802. If yes, attach a copy of the summons, then sign below.
6. Licensee confirms that Workers Compensation insurance will be kept in effect during the license period. Licensee has attached a liquor liability insurance certificate that corresponds with the license period in city/county where license is issued.

Licensee has attached a liquor liability insurance certificate that corresponds with the license period in city/county where license is issued. \$100,000 in cash or securities or \$100,000 surety bond may be submitted in lieu of liquor liability.(3.2 liquor licenses are exempt if sales are less than \$25,000 at on sale, or \$50,000 at off sale).

 _____ 4/15/26
 Licensee Signature DOB SSN Date
 (Signature certifies all above information to be correct and license has been approved by city/county.)

 City Clerk/Auditor Signature Date
 (Signature certifies that renewal of a liquor, wine or club license has been approved by the city/county as stated above.)

 County Attorney Signature Date
 County Board issued licenses only (Signature certifies licensee is eligible for license).

 Police/Sheriff Signature Date
 Signature certifies licensee or associates have been checked for any state/local liquor law violations (criminal/civil) during the past five years. Report violations on back, then sign here.

Regatta Beer Garden Requested Hours Sailboard Beach

Friday, June 12th, 2026
3:00 P.M. – 11:59 P.M.

Saturday, June 13th, 2026
9:00 A.M.- 11:59P.M.



Minnesota Department of Public Safety
 Alcohol and Gambling Enforcement Division
 445 Minnesota Street, Suite 222, St. Paul, MN 55101
 651-201-7500 Fax 651-297-5259 TTY 651-282-6555
**APPLICATION AND PERMIT FOR A 1 DAY
 TO 4 DAY TEMPORARY ON-SALE LIQUOR LICENSE**

Name of organization Date organized Tax exempt number

Address City State Zip Code

Name of person making application Business phone Home phone

Date(s) of event Type of organization
 Club Charitable Religious Other non-profit

Organization officer's name City State Zip Code

Organization officer's name City State Zip Code

Organization officer's name City State Zip Code

Organization officer's name City State Zip Code

Location where permit will be used. If an outdoor area, describe.
 Sailboard Beach, Lakeside of Lake Okabena

If the applicant will contract for intoxicating liquor service give the name and address of the liquor license providing the service.

If the applicant will carry liquor liability insurance please provide the carrier's name and amount of coverage.
 Hub International

APPROVAL

APPLICATION MUST BE APPROVED BY CITY OR COUNTY BEFORE SUBMITTING TO ALCOHOL AND GAMBLING ENFORCEMENT

 City or County approving the license

 Date Approved

 Fee Amount

 Permit Date

 Date Fee Paid

 City or County E-mail Address

 City or County Phone Number

 Signature City Clerk or County Official

 Approved Director Alcohol and Gambling Enforcement

CLERKS NOTICE: Submit this form to Alcohol and Gambling Enforcement Division 30 days prior to event.

ONE SUBMISSION PER EMAIL, APPLICATION ONLY.

Exhibit 2

PLEASE PROVIDE A VALID E-MAIL ADDRESS FOR THE CITY/COUNTY AS ALL TEMPORARY PERMIT APPROVALS WILL BE SENT BACK VIA EMAIL. E-MAIL THE APPLICATION SIGNED BY CITY/COUNTY TO AGE.TEMPORARYAPPLICATION@STATE.MN.US

Regatta Street Closure 2026

8:00 a.m. on Thursday, June 11, 2026 to 12:00 noon on Monday, June 14, 2026:

Lake Street from Second Avenue to Seventh Avenue

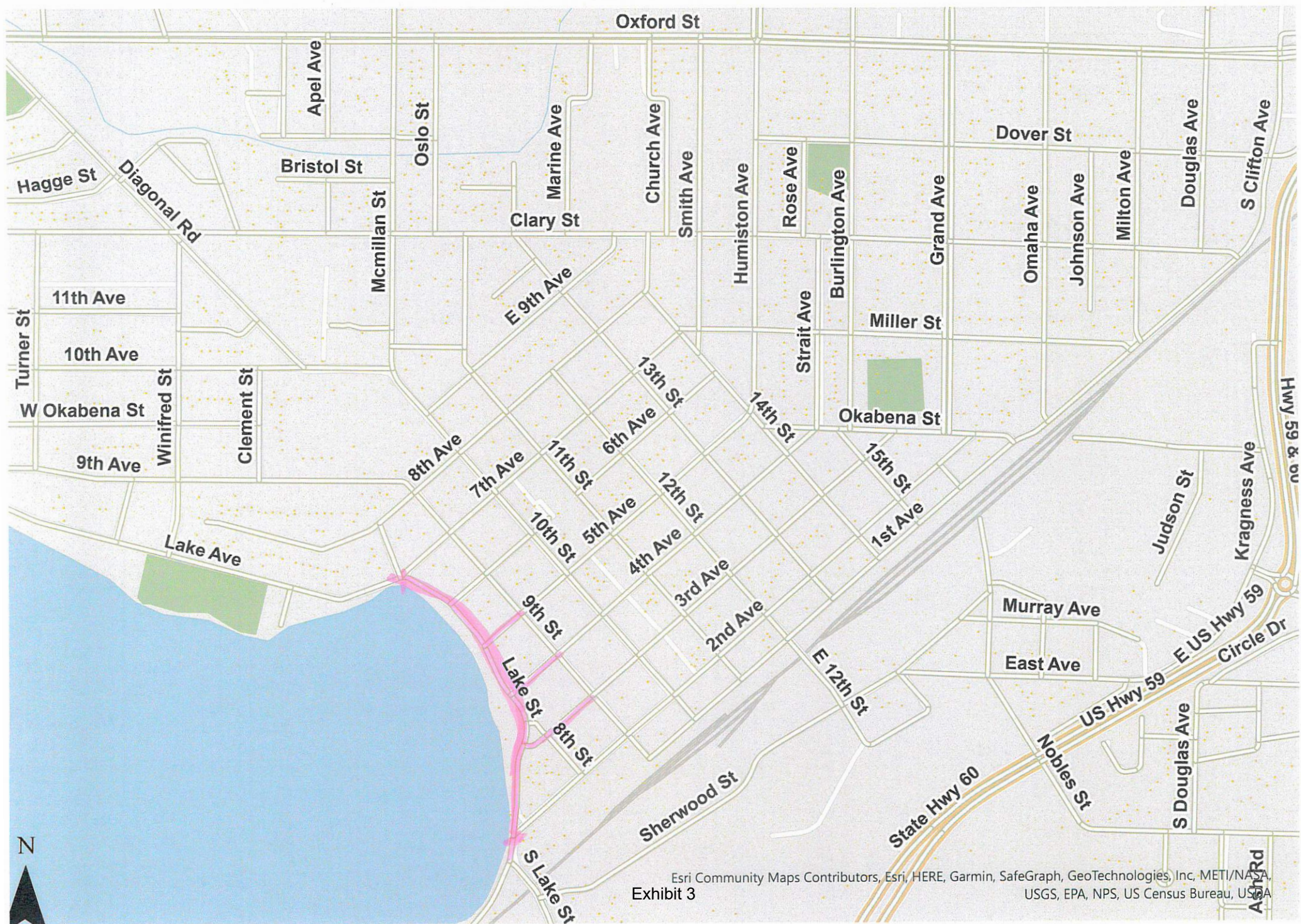
Third Avenue from 8th Street to Lake Street

Fourth, Fifth and Sixth Avenues to the alley

Fifth Avenue from Lake Street to Ninth Street

Sunday at 5:00 p.m. Lake Street from Fourth to Sixth Avenues will be opened. Second to Fourth Avenues on Lake Street will remain closed until noon on Monday due to the Children's Activities (sand).

Requested Temporary Street Closures



MINNESOTA LAWFUL GAMBLING
LG220 Application for Exempt Permit

An exempt permit may be issued to a nonprofit organization that:

- conducts lawful gambling on five or fewer days, and
- awards less than \$50,000 in prizes during a calendar year.

If total raffle prize value for the calendar year will be \$1,500 or less, contact the Licensing Specialist assigned to your county by calling 651-539-1900.

Application Fee (non-refundable)
Applications are processed in the order received. If the application is postmarked or received 30 days or more before the event, the application fee is **\$100**; otherwise the fee is **\$150**.
Due to the high volume of exempt applications, payment of additional fees prior to 30 days before your event will not expedite service, nor are telephone requests for expedited service accepted.

ORGANIZATION INFORMATION

Organization Name: King Turkey Day Previous Gambling Permit Number: X-
Minnesota Tax ID Number, if any: Federal Employer ID Number (FEIN), if any:
Mailing Address: 700 2nd Avenue
City: Worthington State: MN Zip: 56187 County: Nobles
Name of Chief Executive Officer (CEO): Adam Dahlquist
CEO Daytime Phone: CEO Email: (permit will be emailed to this email address unless otherwise indicated below)
Email permit to (if other than the CEO): wcofc@forwardworthington.com

NONPROFIT STATUS

Type of Nonprofit Organization (check one):
 Fraternal Religious Veterans Other Nonprofit Organization

Attach a copy of one of the following showing proof of nonprofit status:
(DO NOT attach a sales tax exempt status or federal employer ID number, as they are not proof of nonprofit status.)

A current calendar year Certificate of Good Standing
Don't have a copy? Obtain this certificate from:
MN Secretary of State, Business Services Division
60 Empire Drive, Suite 100
St. Paul, MN 55103
Secretary of State website, phone numbers:
www.sos.state.mn.us
651-296-2803, or toll free 1-877-551-6767

IRS income tax exemption (501(c)) letter in your organization's name
Don't have a copy? To obtain a copy of your federal income tax exempt letter, have an organization officer contact the IRS toll free at 1-877-829-5500.

IRS - Affiliate of national, statewide, or international parent nonprofit organization (charter)
If your organization falls under a parent organization, attach copies of both of the following:
1. IRS letter showing your parent organization is a nonprofit 501(c) organization with a group ruling; and
2. the charter or letter from your parent organization recognizing your organization as a subordinate.

GAMBLING PREMISES INFORMATION

Name of premises where the gambling event will be conducted (for raffles, list the site where the drawing will take place): GreatLIFE Golf & Fitness Club Worthington
Physical Address (do not use P.O. box): 851 W Oxford St
Check one:
 City: Worthington Zip: 56187 County: Nobles
 Township: Zip: County:
Date(s) of activity (for raffles, indicate the date of the drawing): Friday, June 5th, 2026

Check each type of gambling activity that your organization will conduct:
 Bingo Paddlewheels Pull-Tabs Tipboards Raffle

Gambling equipment for bingo paper, bingo boards, raffle boards, paddlewheels, pull-tabs, and tipboards must be obtained from a distributor licensed by the Minnesota Gambling Control Board. EXCEPTION: Bingo hard cards and bingo ball selection devices may be borrowed from another organization authorized to conduct bingo. To find a licensed distributor, go to www.mn.gov/gcb and click on **Distributors** under the **List of Licensees** tab, or call 651-539-1900.

LOCAL UNIT OF GOVERNMENT ACKNOWLEDGMENT (required before submitting application to the Minnesota Gambling Control Board)

<p style="text-align: center;">CITY APPROVAL for a gambling premises located within city limits</p> <p><input type="checkbox"/> The application is acknowledged with no waiting period.</p> <p><input type="checkbox"/> The application is acknowledged with a 30-day waiting period, and allows the Board to issue a permit after 30 days (60 days for a 1st class city).</p> <p><input type="checkbox"/> The application is denied.</p> <p>Print City Name: _____</p> <p>Signature of City Personnel: _____</p> <p>Title: _____ Date: _____</p>	<p style="text-align: center;">COUNTY APPROVAL for a gambling premises located in a township</p> <p><input type="checkbox"/> The application is acknowledged with no waiting period.</p> <p><input type="checkbox"/> The application is acknowledged with a 30-day waiting period, and allows the Board to issue a permit after 30 days.</p> <p><input type="checkbox"/> The application is denied.</p> <p>Print County Name: _____</p> <p>Signature of County Personnel: _____</p> <p>Title: _____ Date: _____</p> <p>TOWNSHIP (if required by the county) On behalf of the township, I acknowledge that the organization is applying for exempted gambling activity within the township limits. (A township has no statutory authority to approve or deny an application, per Minn. Statutes, section 349.213.)</p> <p>Print Township Name: _____</p> <p>Signature of Township Officer: _____</p> <p>Title: _____ Date: _____</p>
--	---

The city or county must sign before submitting application to the Gambling Control Board.

CHIEF EXECUTIVE OFFICER'S SIGNATURE (required)

The information provided in this application is complete and accurate to the best of my knowledge. I acknowledge that the financial report will be completed and returned to the Board within 30 days of the event date.

Chief Executive Officer's Signature: Adam Dahlquist Date: 4-20-26
(Signature must be CEO's signature; designee may not sign)

Print Name: Adam Dahlquist

REQUIREMENTS	MAIL APPLICATION AND ATTACHMENTS
---------------------	---

Complete a separate application for:

- all gambling conducted on two or more consecutive days; or
- all gambling conducted on one day.

Only one application is required if one or more raffle drawings are conducted on the same day.

Financial report to be completed within 30 days after the gambling activity is done:
A financial report form will be mailed with your permit. Complete and return the financial report form to the Gambling Control Board.

Your organization must keep all exempt records and reports for 3-1/2 years (Minn. Statutes, section 349.166, subd. 2(f)).

Mail application with:

_____ a copy of your proof of nonprofit status; and

_____ application fee (non-refundable). If the application is postmarked or received 30 days or more before the event, the application fee is **\$100**; otherwise the fee is **\$150**. Make check payable to **State of Minnesota**.

To: Minnesota Gambling Control Board
1711 West County Road B, Suite 300 South
Roseville, MN 55113

Questions?
Call the Licensing Section of the Gambling Control Board at 651-539-1900.

Data privacy notice: The information requested on this form (and any attachments) will be used by the Gambling Control Board (Board) to determine your organization's qualifications to be involved in lawful gambling activities in Minnesota. Your organization has the right to refuse to supply the information; however, if your organization refuses to supply this information, the Board may not be able to determine your organization's qualifications and, as a consequence, may refuse to issue a permit. If your organization supplies the information requested, the Board will be able to process the application. Your organization's name and address will be public information when received by the Board. All other information provided will be private data about your organization until the Board issues the permit. When the Board issues the permit, all information provided will become public. If the Board does not issue a permit, all information provided remains private, with the exception of your organization's name and address which will remain public. Private data about your organization are available to Board members, Board staff whose work requires access to the information; Minnesota's Department of Public Safety; Attorney General; Commissioners of Administration, Minnesota Management & Budget, and Revenue; Legislative Auditor, national and international gambling regulatory agencies; anyone pursuant to court order; other individuals and agencies specifically authorized by state or federal law to have access to the information; individuals and agencies for which law or legal order authorizes a new use or sharing of information after this notice was given; and anyone with your written consent.

This form will be made available in alternative format (i.e. large print, braille) upon request.

Dates and times needed:

June 19th – 12:00 PM to 3:00 PM

June 19th – 5:40 PM to 6:45 PM

September 18th – 11:15 AM to 12:00 PM

September 25th - 11:15 AM to 12:00 PM

October 2nd - 11:15 AM to 12:00 PM

October 9th - 11:15 AM to 12:00 PM

Requested Temporary Street Closures



Requested Temporary Street Closures



Exhibit 6

Hwy 59 & 60

Esri Community Maps Contributors, Esri, HERE, Garmin, SafeGraph, Geotechnologies, Inc, METI/NASA, USGS, EPA, NPS, US Census Bureau, USDA

Revised Version

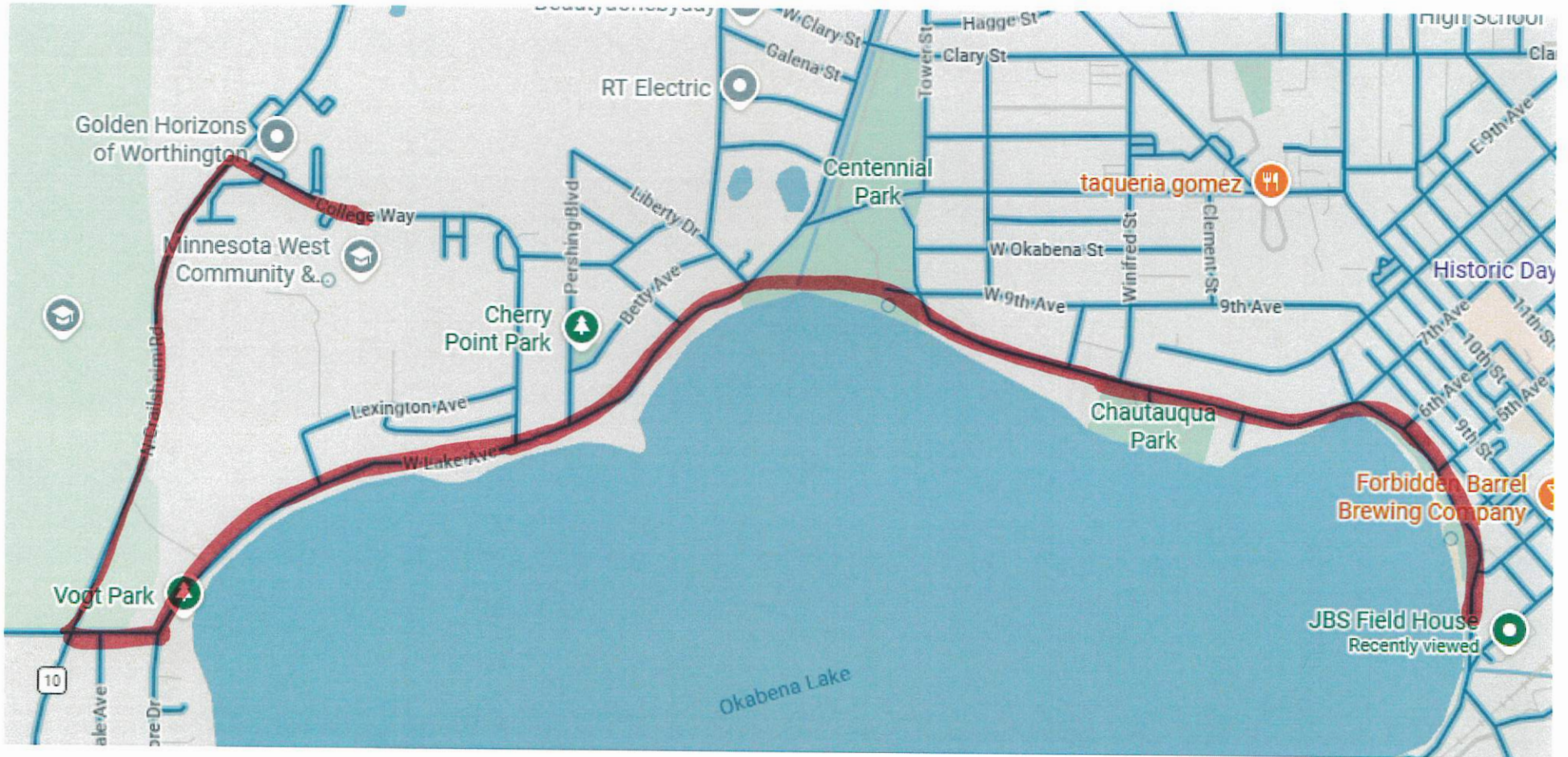


Exhibit 7



Roofing and Sheetmetal
Roof Proposal

Table with 4 columns: Proposal From, Project, Date, and other details. Includes contact info for Dalsin Inc. and project location at Worthington City Hall.

Addendums:

This proposal consists of the following:
Pricing is based off Google Earth and onsite inspection
Bidding Section

Roof Sections Approximately 5,500 sq. ft.
New 60 Mil Black EPDM Fully Adhered
Remove membrane and insulation down to roof deck and dispose of.
If damaged/deteriorated decking is found replace at an additional cost of \$13.00 per square foot.
Install SAR Vapor Barrier.
Install 2 layers of 2.6" Poly-ISO insulation and mechanically fasten to the steel decking areas.
The insulation will be adhered with a low-rise polyurethane adhesive on the concrete deck areas.
Install tapered insulation on the southwest section of the building.
Install crickets as needed.
Install 60 mil black EPDM Membrane Fully Adhered to the new insulation system.
Install all associated membrane flashing at walls, curbs, pipes and penetrations to meet manufacturer's requirements.
Roof will carry a 15-year standard manufacturer's warranty.
Sheet Metal
Install new 24-gauge pre-finished metal scuppers, keeper, and coping
Sheet metal will carry a 20-year standard manufacturer's finish warranty.
MJ Dalsin will adhere to OSHA's current safety guidelines
Pricing: \$118,774

Note: This price includes all materials, labor, equipment rental, travel, taxes and fees.

Clarifications: No Carpentry installations or repairs are included. No snow removal is included. No exterior wall cavity or cavity insulation is included. No through wall flashings, window sill flashings, or masonry flashings are included.

Thank You for considering the MJ Dalsin Co. for your roofing needs.

We hereby propose to furnish material and labor - complete with above specifications, for the sum of: ABOVE

Payment to be made as follows:

Upon receipt of materials + Upon progress of project + Upon completion of project

All material is guaranteed to be as specified. All work to be completed according to standard practices. Any alteration or deviation from above specifications involving extra costs will be executed upon written orders only, and become a charge order above the written estimate.

Authorized Signature: Brian Van Den Brink
Brian Van Den Brink - Project Manager/Estimator

Note: This proposal may be withdrawn by the issuer if not accepted within 30 Days

Acceptance of Proposal

The above prices, specifications and conditions are satisfactory and hereby accepted. Issuer is authorized to do the work as specified. Payment will be made as outlined above

Signature

Signature

Date of Acceptance



Bid Bond

CONTRACTOR:
(Name, legal status and address)

Dalsin, Inc.
3201 W 54th St N
Sioux Falls, SD 57107-2116

SURETY:
(Name, legal status and principal place of business)

Liberty Mutual Insurance Company
175 Berkeley Street
Boston, MA 02116

This document has important legal consequences. Consultation with an attorney is encouraged with respect to its completion or modification.

OWNER:
(Name, legal status and address)

City of Worthington
303 9th Street
Worthington, MN 56187

MAILING ADDRESS FOR NOTICES:

Any singular reference to Contractor, Surety, Owner or other party shall be considered plural where applicable.

BOND AMOUNT: 5% Five Percent of Amount Bid


PROJECT:
(Name, location or address, and Project number, if any)
Worthington City Hall

The Contractor and Surety are bound to the Owner in the amount set forth above, for the payment of which the Contractor and Surety bind themselves, their heirs, executors, administrators, successors and assigns, jointly and severally, as provided herein. The conditions of this Bond are such that if the Owner accepts the bid of the Contractor within the time specified in the bid documents, or within such time period as may be agreed to by the Owner and Contractor, and the Contractor either (1) enters into a contract with the Owner in accordance with the terms of such bid, and gives such bond or bonds as may be specified in the bidding or Contract Documents, with a surety admitted in the jurisdiction of the Project and otherwise acceptable to the Owner, for the faithful performance of such Contract and for the prompt payment of labor and material furnished in the prosecution thereof; or (2) pays to the Owner the difference, not to exceed the amount of this Bond, between the amount specified in said bid and such larger amount for which the Owner may in good faith contract with another party to perform the work covered by said bid, then this obligation shall be null and void, otherwise to remain in full force and effect. The Surety hereby waives any notice of an agreement between the Owner and Contractor to extend the time in which the Owner may accept the bid. Waiver of notice by the Surety shall not apply to any extension exceeding sixty (60) days in the aggregate beyond the time for acceptance of bids specified in the bid documents, and the Owner and Contractor shall obtain the Surety's consent for an extension beyond sixty (60) days.

If this Bond is issued in connection with a subcontractor's bid to a Contractor, the term Contractor in this Bond shall be deemed to be Subcontractor and the term Owner shall be deemed to be Contractor.

When this Bond has been furnished to comply with a statutory or other legal requirement in the location of the Project, any provision in this Bond conflicting with said statutory or legal requirement shall be deemed deleted herefrom and provisions conforming to such statutory or other legal requirement shall be deemed incorporated herein. When so furnished, the intent is that this Bond shall be construed as a statutory bond and not as a common law bond.

Signed and sealed this 17th day of April, 2026.




(Witness)

Dalsin, Inc.

(Contractor as Principal) *(Seal)*

By: 

(Title)



(Witness) JoLee Zwak

Liberty Mutual Insurance Company

(Surety)

By: 

(Title) Denise Alex, Attorney-in-Fact





POWER OF ATTORNEY

Liberty Mutual Insurance Company
The Ohio Casualty Insurance Company
West American Insurance Company

KNOWN ALL PERSONS BY THESE PRESENTS: That The Ohio Casualty Insurance Company is a corporation duly organized under the laws of the State of New Hampshire, that Liberty Mutual Insurance Company is a corporation duly organized under the laws of the State of Massachusetts, and West American Insurance Company is a corporation duly organized under the laws of the State of Indiana (herein collectively called the "Companies"), pursuant to and by authority herein set forth, does hereby name, constitute and appoint Denise Alex all of the city of West Des Moines, state of IA its true and lawful attorney-in-fact, with full power and authority hereby conferred to sign, execute and acknowledge the following surety bonds, undertakings, recognizances, contracts of indemnity, and all other surety obligations related thereto, the execution of which shall be binding upon the Companies as if it had been duly signed and executed by its own officers:

Principal Name: Dalsin, Inc.
Obligee Name: City of Worthington
Surety Bond Number: Bid Bond Bond Amount: See Bond Form

IN WITNESS WHEREOF, this Power of Attorney has been subscribed by an authorized officer or official of the Companies and the corporate seals of the Companies have been affixed thereto this 17th day of April, 2026



Liberty Mutual Insurance Company
The Ohio Casualty Insurance Company
West American Insurance Company

By: [Signature]
Nathan J. Zangerle, Assistant Secretary

Not valid for mortgage, note, loan, letter of credit, currency rate, interest rate or residual value guarantees.

STATE OF PENNSYLVANIA ss
COUNTY OF MONTGOMERY

On this 17th day of April, 2026, before me personally appeared Nathan J. Zangerle, who acknowledged himself to be the Assistant Secretary of Liberty Mutual Insurance Company, The Ohio Casualty Company, and West American Insurance Company, and that he, as such, being authorized so to do, execute the foregoing instrument for the purposes therein contained by signing on behalf of the corporations by himself as a duly authorized officer.

IN WITNESS WHEREOF, I have hereunto subscribed my name and affixed my notarial seal at Plymouth Meeting, Pennsylvania, on the day and year first above written.



Commonwealth of Pennsylvania - Notary Seal
Teresa Pastella, Notary Public
Montgomery County
My commission expires March 28, 2029
Commission number 1128D44
Member, Pennsylvania Association of Notaries

By: [Signature]
Teresa Pastella, Notary Public

This Power of Attorney is made and executed pursuant to and by authority of the following By-laws and Authorizations of The Ohio Casualty Insurance Company, Liberty Mutual Insurance Company, and West American Insurance Company which resolutions are now in full force and effect reading as follows:

ARTICLE IV - OFFICERS: Section 12. Power of Attorney.

Any officer or other official of the Corporation authorized for that purpose in writing by the Chairman or the President, and subject to such limitation as the Chairman or the President may prescribe, shall appoint such attorneys-in-fact, as may be necessary to act in behalf of the Corporation to make, execute, seal, acknowledge and deliver as surety any and all undertakings, bonds, recognizances and other surety obligations. Such attorneys-in-fact, subject to the limitations set forth in their respective powers of attorney, shall have full power to bind the Corporation by their signature and execution of any such instruments and to attach thereto the seal of the Corporation. When so executed, such instruments shall be as binding as if signed by the President and attested to by the Secretary. Any power or authority granted to any representative or attorney-in-fact under the provisions of this article may be revoked at any time by the Board, the Chairman, the President or by the officer or officers granting such power or authority.

ARTICLE XIII - Execution of Contracts: Section 5. Surety Bonds and Undertakings.

Any officer of the Company authorized for that purpose in writing by the chairman or the president, and subject to such limitations as the chairman or the president may prescribe, shall appoint such attorneys-in-fact, as may be necessary to act in behalf of the Company to make, execute, seal, acknowledge and deliver as surety any and all undertakings, bonds, recognizances and other surety obligations. Such attorneys-in-fact, subject to the limitations set forth in their respective powers of attorney, shall have full power to bind the Company by their signature and execution of any such instruments and to attach thereto the seal of the Company. When so executed such instruments shall be as binding as if signed by the president and attested by the secretary.

Certificate of Designation - The President of the Company, acting pursuant to the Bylaws of the Company, authorizes Nathan J. Zangerle, Assistant Secretary to appoint such attorneys-in-fact as may be necessary to act on behalf of the Company to make, execute, seal, acknowledge and deliver as surety any and all undertakings, bonds, recognizances and other surety obligations.

Authorization - By unanimous consent of the Company's Board of Directors, the Company consents that facsimile or mechanically reproduced signature of any assistant secretary of the Company, wherever appearing upon a certified copy of any power of attorney issued by the Company in connection with surety bonds, shall be valid and binding upon the Company with the same force and effect as though manually affixed.

I, Renee C. Llewellyn, the undersigned, Assistant Secretary, of Liberty Mutual Insurance Company, The Ohio Casualty Insurance Company, and West American Insurance Company do hereby certify that this power of attorney executed by said Companies is in full force and effect and has not been revoked.

IN TESTIMONY WHEREOF, I have hereunto set my hand and affixed the seals of said Companies this 17th day of April, 2026.



By: [Signature]
Renee C. Llewellyn, Assistant Secretary

For bond and/or Power of Attorney (POA) verification inquiries, please call 610-832-8240 or email HOSUR@libertymutual.com.

PUBLIC WORKS MEMO

DATE: APRIL 22, 2026
TO: HONORABLE MAYOR AND CITY COUNCIL
SUBJECT: ITEM REQUIRING CITY COUNCIL ACTION OR REVIEW

CONSENT AGENDA CASE ITEM

1. 2026 PRIVATE DOCK APPLICATIONS

City Staff has received private dock on public property permit applications from the following residents. The applicants (*Shown below*) meet all the City Dock Policy requirements and staff recommends approval.

Gail Holinka – 200 Lake Street
Brad Brake – 620 Lake Street
Eric Winch – 117 Lake Avenue
Steve Prins – 721 Lake Avenue

Council action is requested to approve the application and authorize City Staff to issue the 2026 dock permit.

CASE ITEM

1. ADOPT A RESOLUTION ACCEPTING A GRANT FROM WORTHINGTON REGIONAL HEALTHCARE FOUNDATION

The City of Worthington was notified last summer, by the Outdoor Pickleball Club, that the windscreens at the pickleball courts were in need of replacement. City staff contacted Boltjes Fencing, Inc., requesting a quote for new slated windscreens in all the court fences (*Exhibit 1*).

The Club, at that time, also requested donations from First State Bank Southwest, who donated the original windscreens, and from the Worthington Regional Health Care Foundation. Both First State Bank and the Health Care Foundation approved this request, and awarded a \$5,000.00 grant in support of the new windscreens (each donating \$2,500.00 towards the project).

Attached in your packet as *Exhibit 2*, is the grant agreement and resolution accepting the Health Care Foundation grant.

Council action is requested to adopt the resolution accepting the donation and authorize the Mayor and City Clerk to sign any necessary agreements.

Boltjes, Inc.

Specializing in Residential and Commercial fencing

203 Dorothy Street, Fairmont, MN 56031
Phone (507) 360-5922
E-mail: billboltjes@midco.net

Date: February 4, 2026

Estimate and Proposal for Fencing Installation

To: Todd Wietzema
City of Worthington

Project: Pickle ball court slates.

Provide labor and materials to install 120 feet of 8 foot tall vision obstructing slates in chain link fence.

Total bid cost of \$2,814.00

Provide labor and materials to install 240 feet of 6 foot tall vision obstructing slates in chain link fence.

Total bid cost of \$3,149.00

Submitted by: Bryan Boltjes

This is a quotation on the goods named, subject to the conditions noted below:

To accept this quotation, sign here and return: (Print name) _____

(Signature) _____ Date _____

Notes and Exclusions:

Unless otherwise noted:

- One mobilization is included for the installation of fence.
- Block-out(s) in concrete/masonry for fence by others. No core drilling included.
 - No surveying and/or staking included. Fence line to be staked by others.
- Private utilities to be located by others. Handwork due to inference with utilities is not included and will
 - be billed accordingly.
- Bid price is based upon normal digging/driving conditions. Interference with large numbers of rocks, tree roots, or un-usually hard ground conditions is not included and will be bill accordingly.
 - No bonds, dues, waivers of subrogation or completed operations included.
 - All items not specifically mentioned in proposal are excluded.
 - Unless otherwise noted, no addenda were received.
- This proposal may be withdrawn by Boltjes, Inc. if not accepted within thirty days.
 - No removals, grading, grubbing, and/or demolition are included.
 - Fence line to be mowed/cleared of any type of ground cover.
 - Removal of any old fencing to be completed others.
 - Entire fence line must be concrete truck accessible for fence installation.
- No electrical wire, wiring, grounding, conduit, connections, and/or initial electrical/controls set-up. Only after electrician has confirmed connections and operations; Boltjes, Inc will review installation.
- Boltjes, Inc will not be subject to liquidated damages or back charges as result of delays



700 2nd Avenue • Worthington, MN 56187 • Phone: 507 . 372 . 2919

April 9, 2026

City of Worthington
Attn: Steve Robinson
303 9th Street
Worthington, MN 56187

Dear Steve Robinson:

The Board of Directors of the Worthington Regional Health Care Foundation, Inc. held their regular Board meeting on April 9, 2026, and reviewed the City of Worthington grant request to purchase wind netting for outdoor Pickel ball courts. The board voted to grant this request and award a grant of \$5,000 (\$2,500 DeGroot Legacy fund and \$2,500 match First State Bank Southwest) in support for the purchase of the wind netting. Please sign and return the enclosed grant agreement and I will arrange a convenient time for a check presentation.

On behalf of the Board of Directors of the Worthington Regional Health Care Foundation, Inc., I wish to congratulate you and the City of Worthington on this grant award.

Sincerely,

Jeffrey J. Rotert
Executive Director

Exhibit 2



700 2nd Avenue • Worthington, MN 56187 • Phone: 507 . 372 . 2919

Grant Agreement

Grant Recipient

City of Worthington
Attn: Steve Robinson
303 9th Street
Worthington, MN 56187

Grant Amount Awarded

\$5,000

Fund Use & Acknowledgment

Before disbursing funds, a signed copy of this **Grant Agreement** must be received by the Worthington Regional Health Care Foundation. Funds must be used for the purpose stated in the proposal. Unused funds must be returned and/or forfeited to the Foundation if not used within time frame indicated in agreement. Organizations receiving a grant award agree to identify Worthington Regional Health Care Foundation, Inc. in publications, educational efforts, letterhead, news releases, social media, etc. By receiving this grant, organizations allow the Foundation to use the name of the grantee on the Foundation web page and on local and social media outlets.

Grant Performance Report

All grantees must submit a **Grant Performance Report** to the Worthington Regional Health Care Foundation, Inc. at the end of the funding cycle. Future grant awards will not be distributed until we have received a Grant Performance Report.

I have read the above Grant Agreement and agree to its terms.

Name: _____ Email: _____

Signature: _____ Date: _____

Exhibit 2

RESOLUTION NO. _____

A RESOLUTION ACCEPTING A DONATION OF PERSONAL PROPERTY

WHEREAS, the City of Worthington has been notified that *Worthington Regional Health Care Foundation*, hereinafter “Donor” desires to donate money to the City; and

WHEREAS, Donor has placed the following restrictions upon gift: The \$5,000.00 gift will be used to defer some of the cost to purchase windscreens at the Pickleball Courts; and

WHEREAS, Minn. Stat. 465.03 requires that acceptance of any donation be approved by the City Council by a two-thirds majority vote;

NOW, THEREFORE, be it RESOLVED:

The City of Worthington does hereby accept the donation referenced above with any and all conditions, if any, as specified by the donor.

That the Mayor and Clerk are authorized to sign said agreement on behalf of the City of Worthington.

Approved this _____ day of _____, 20____, by a two thirds majority vote of the Worthington City Council with the following members voting in favor thereof:

_____, _____, _____, _____; and the following members opposed:
_____, _____, _____ (if not, so state).

(SEAL)

CITY OF WORTHINGTON

BY: _____
Rick Von Holdt , Its Mayor

ATTEST: _____
Mindy Eggers, Its Clerk

ENGINEERING MEMO**DATE: APRIL 22, 2026****TO: MAYOR AND CITY COUNCIL****SUBJECT: ITEMS REQUIRING COUNCIL ACTION OR REVIEW****CASE ITEMS****1. APPROVE PLANS FOR EAST OKABENA LAKE TRAIL PROJECT AND AUTHORIZE ADVERTISEMENT FOR BIDS**

City staff has prepared plans for East Okabena Lake Trail Project, which are available upon request. This project is funded by three separate grants with local match fund. The trail project is from Second Avenue to Nobles Street. This project was scheduled to be reconstructed in 2025, however, with approval requirement from multiple entities delayed the schedule.

Staff requests that the Council adopt the resolution included in Exhibit 1-1, approving plans and specifications and authorizing the advertisement for bids. The bid opening is scheduled for 2:00 p.m. on June 3, 2026. However, if the State provides the required approvals and documentation in time to meet the minimum three-week advertisement period, the bid opening may be advanced to 2:00 p.m. on May 20, 2026. Plan holders will be notified of any change to the bid opening date by addendum.

EXISTING TOPOGRAPHIC SYMBOLS

Table listing existing topographic symbols such as Access Grate, Air Condition Unit, Antenna, etc.

PROPOSED TOPOGRAPHIC SYMBOLS

Table listing proposed topographic symbols such as Cleanout, Manhole, Lift Station, etc.

SURVEY SYMBOLS

Table listing survey symbols such as Benchmark Location, Control Point, Monument Found, etc.

EXISTING TOPOGRAPHIC LINES

Table listing existing topographic lines such as Retaining Wall, Fence, Guard Rail, etc.

SURVEY LINES

Table listing survey lines such as Controlled Access, Boundary, Centerline, etc.

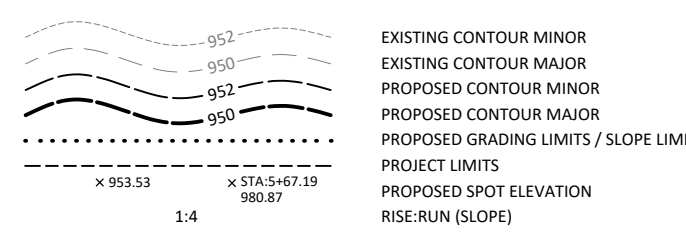
EXISTING UTILITY LINES

Table listing existing utility lines such as Forcemain, Sanitary Sewer, Storm Sewer, etc.

PROPOSED UTILITY LINES

Table listing proposed utility lines such as Forcemain, Sanitary Sewer, Storm Sewer, etc.

GRADING INFORMATION



HATCH PATTERNS

Table listing hatch patterns for Bituminous, Gravel, and Concrete.

EXISTING PRIVATE UTILITY LINES

NOTE: EXISTING UTILITY INFORMATION SHOWN ON THIS PLAN HAS BEEN PROVIDED BY THE UTILITY OWNER...

THE SUBSURFACE UTILITY INFORMATION IN THIS PLAN IS UTILITY QUALITY LEVEL D UNLESS OTHERWISE NOTED...

Table listing existing private utility lines such as Underground Fiber Optic, Underground Electric, etc.

UTILITIES IDENTIFIED WITH A QUALITY LEVEL :

LINE TYPES FOLLOW THE FORMAT: UTILITY TYPE - QUALITY LEVEL. EXAMPLE: GA UNDERGROUND GAS, QUALITY LEVEL A...

UTILITY QUALITY LEVELS:

QUALITY LEVEL D: PROVIDES THE MOST BASIC LEVEL OF INFORMATION. IT INVOLVES COLLECTING DATA FROM EXISTING UTILITY RECORDS...

QUALITY LEVEL C: INVOLVES SURVEYING VISIBLE SUBSURFACE UTILITY STRUCTURES SUCH AS MANHOLES, HAND-HOLES, UTILITY VALVES AND METERS...

QUALITY LEVEL B: INVOLVES DESIGNATING THE HORIZONTAL POSITION OF SUBSURFACE UTILITIES THROUGH SURFACE DETECTION METHODS AND COLLECTING THE INFORMATION THROUGH A SURVEY METHOD...

QUALITY LEVEL A: PROVIDES THE HIGHEST LEVEL OF ACCURACY. IT INVOLVES LOCATING OR POTHOLING UTILITIES AS WELL AS ACTIVITIES IN QUALITY LEVELS B, C, AND D...

ABBREVIATIONS

Large table of abbreviations including A, ADJ, ALT, B-B, BIT, BLDG, BMP, BR, BV, CB, C&G, CIP, CIPP, CL, CL, CLV, CMP, C.O., COMM, CON, CSP, DIA, DIP, DWY, E, ELEC, ELEV, EOF, ER, ESMT, EX, FES, F-F, FF, F&I, FM, FO, F.O., GRAN, GRAV, GUTTER, GV, HDPE, HH, HP, HWL, HYD, I, K, L, LO, LP, LT, MAX, MH, MIN, MR, NIC, NMC, NTS, NWL, OHW, PC, PCC, PE, PED, PERF, PERM, PI, PL, PRC, PT, PVC, PVMT, R, R/W, RCP, RET, RSC, RT, SAN, SCH, SERV, SHLD, STA, STD, STM, TC, TE, TEMP, TNH, TP, TYP, VCP, VERT, VPC, VPI, VPT, WM, AC, CF, CV, EA, EV, LB, LF, LS, LV, SF, SV, SY.

© Bolton & Menk, Inc. 2025. All Rights Reserved. DWG: 131262 CAD: 131262.dwg 2/19/2026 9:07:29 AM

I HEREBY CERTIFY THAT THIS PLAN, SPECIFICATION, OR REPORT WAS PREPARED BY ME OR UNDER MY DIRECT SUPERVISION AND THAT I AM A DULY LICENSED PROFESSIONAL ENGINEER UNDER THE LAWS OF THE STATE OF MINNESOTA. TRAVIS L. WINTER 46649 02/19/2026



1501 SOUTH STATE ST, SUITE 100 FAIRMONT, MN 56031 Phone: (507) 238-4738 Email: Fairmont@bolton-menk.com www.bolton-menk.com



Table with columns: DESIGNED, DRAWN, CHECKED, CLIENT PROJ. NO. Values: JTO, JTO, TLW, 0F1.131262

CITY OF WORTHINGTON, MINNESOTA S.P. 177-090-006 - EAST OKABENA LAKE TRAIL LEGEND

SHEET G0.02 2 OF 68

STATEMENT OF ESTIMATED QUANTITIES

ITEM NO.	MNDOT SPEC NO.	ITEM	NOTES	UNIT	PARTICIPATING S.P. 177-090-006	
					TRAIL	BRIDGE
1	2011.601	SETTLEMENT MONITORING		LS		1.0
2	2021.501	MOBILIZATION		LS	0.7	0.30
3	2104.502	REMOVE CATCH BASIN		EA	1	
4	2104.502	REMOVE ABANDONED VAULT		EA	1	
5	2104.502	SALVAGE CONCRETE APRON (48" & 73" ARCH)		EA	2	
6	2104.502	SALVAGE SIGN	(5)	EA	3	
7	2104.502	SALVAGE MONUMENT SIGN AND BLOCK WALL		EA	1	
8	2104.502	SALVAGE STEEL POST		EA	4	
9	2104.503	SAWING CONCRETE PAVEMENT	(3)	LF	100	
10	2104.503	REMOVE PIPE CULVERT		LF	173	
11	2104.503	REMOVE CURB AND GUTTER		LF	444	
12	2104.504	REMOVE CONCRETE WALK & DRIVEWAY PAVEMENT		SY	261	
13	2104.504	REMOVE BITUMINOUS PAVEMENT		SY	352	
15	2106.507	EXCAVATION - COMMON (P)	(1)	CY	3114	
16	2106.507	COMMON EMBANKMENT (P)	(2)	CY	3875	
17	2106.507	SELECT GRANULAR EMBANKMENT (CV) (P)		CY		292
18	2106.507	EXCAVATION - MUCK	(3)	CY	400	
19	2106.507	STABILIZING AGGREGATE	(3)	CY	400	
20	2118.509	AGGREGATE SURFACING CLASS 2		TON	42	
21	2123.610	EXPLORATORY EXCAVATION	(4)	hour	8	
22	2123.610	STREET SWEEPER (WITH PICKUP BROOM)		hour	15	
23	2211.507	AGGREGATE BASE (CV) CLASS 5		CY	926	60
24	2231.604	BITUMINOUS PATCH SPECIAL		SY	132	
25	2360.504	TYPE SP 9.5 WEARING COURSE MIXTURE (2,B) 2.25" THICK	(11)	SY	160	
26	2411.601	STRUCTURE EXCAVATION		LS		1.0
27	2411.628	ANTI-GRAFFITI COATING (P)		SF		1860
28	2412.502	14 X 10 PRECAST CONCRETE BOX CULVERT END SECTION		EA		2
29	2412.503	14 X 10 PRECAST CONCRETE BOX CULVERT (P)		LF		73
31	2451.507	GRANULAR BACKFILL (LV)	(3)	CY	25	
32	2451.507	FINE AGGREGATE BEDDING (CV)		CY		206
33	2451.507	COURSE AGGREGATE BEDDING (CV)	(3)	CY	25	
34	2475.503	ORNAMENTAL METAL RAILING SPECIAL		LF	156	
36	2501.502	8" CS PIPE APRON		EA	8	
37	2501.502	15" CS PIPE APRON		EA	1	
38	2501.502	12" RC PIPE APRON		EA	2	
39	2501.502	INSTALL SALVAGED CONCRETE APRON		EA	2	
40	2501.503	8" CS PIPE CULVERT		LF	102	
41	2501.503	15" CS PIPE CULVERT		LF	12	
42	2501.503	12" RC PIPE CULVERT DES 3006 CLASS III		LF	47	
43	2501.503	48" RC PIPE CULVERT DES 3006 CLASS III		LF	36	
44	2501.503	73" SPAN RC PIPE-ARCH CULVERT CLASS IIIA		LF	36	
45	2502.503	4" PERF PE PIPE DRAIN		LF	250	
46	2502.601	DRAINAGE SYSTEM		LS		1.0
47	2503.602	CONNECT TO EXISTING STORM SEWER		EA	4	
48	2503.604	4" INSULATION		SY	10	
49	2506.502	CASTING ASSEMBLY - STORM CB		EA	1	
50	2506.502	ADJUSTING FRAME AND RING CASTING		EA	4	
51	2506.503	CONST DRAINAGE STRUCTURE DESIGN N (MODIFIED)		LF	5.0	
52	2511.509	RANDOM RIPRAP CLASS III		TON	50	
53	2511.509	RANDOM RIPRAP CLASS IV		TON	152	
54	2520.507	LEAN MIX BACKFILL (P)		CY		27
55	2521.518	6" CONCRETE WALK		SF	40855	
56	2531.503	CONCRETE CURB & GUTTER DESIGN B618		LF	589	
57	2531.504	8" CONCRETE DRIVEWAY PAVEMENT		SY	223	
58	2531.618	TRUNCATED DOMES		SF	190	
59	2540.601	REINSTALL MONUMENT SIGN AND BLOCK WALL		LS	1.0	
60	2545.501	CONDUIT SYSTEM		LS		1.0
61	2557.503	WIRE FENCE DESIGN SPECIAL VINYL COATED (P)		LF		105
62	2557.602	FENCE POST SPECIAL	(6)	EA	4.00	
63	2563.601	TRAFFIC CONTROL		LS	0.7	0
64	2564.518	SIGN PANELS TYPE C	(7)	SF	134	
65	2564.602	INSTALL SIGN SPECIAL	(8)	EA	3	
66	2573.501	EROSION CONTROL SUPERVISOR		LS	0.7	0.30
67	2573.501	STABILIZED CONSTRUCTION EXIT		LS	0.7	0
68	2573.502	STORM DRAIN INLET PROTECTION		EA	24	

STATEMENT OF ESTIMATED QUANTITIES

ITEM NO.	MNDOT SPEC NO.	ITEM	NOTES	UNIT	PARTICIPATING S.P. 177-090-006	
					TRAIL	BRIDGE
69	2573.503	SILT FENCE, TYPE MS		LF	1215	
70	2573.503	SEDIMENT CONTROL LOG TYPE ROCK		LF	72	
71	2573.503	SEDIMENT CONTROL LOG TYPE STRAW		LF	160	
72	2575.504	ROLLED EROSION PREVENTION CATEGORY 30		SY	4200	
73	2575.523	WATER		MGAL	10	
74	2575.604	SEEDING	(9)	SY	8334.00	
75	2575.604	SEEDING SPECIAL	(10)	SY	5000.00	
76	2582.503	4" SOLID LINE PAINT		LF	205	
77	2582.518	CROSSWALK PAINT		SF	460	

NOTES ON ESTIMATED QUANTITIES:

- (P) DENOTES PLANNED QUANTITY.
- PAYMENT FOR EXCAVATION - COMMON WILL BE MADE ON THE BASIS OF PLANNED QUANTITY AS SHOWN ON THE PLANS. COMMON EXCAVATION INCLUDES TOPSOIL STRIPPING UNDER TRAIL (ASSUMED 18-INCH TOPSOIL DEPTH AVERAGE).
 - PAYMENT FOR COMMON EMBANKMENT (PLANNED QUANTITY) INCLUDES PLACING SELECT GRADING MATERIAL AS WELL AS SALVAGED TOPSOIL AT A DEPTH OF 6-INCHES.
 - NOMINAL QUANTITY PROVIDED. WILL VARY WITH FIELD CONDITIONS.
 - HOURS ARE INCLUDED IN THE PROJECT FOR EXPLORATORY WORK REQUIRED TO LOCATE EXISTING UTILITIES, MISCELLANEOUS UNFORESEEN EXPLORATORY WORK AS DIRECTED BY THE ENGINEER.
 - SALVAGE EXISTING PARKING LOT SIGN.
 - REINSTALL CHAIN GATE POSTS AT BUSS FIELD PARKING LOT ENTRANCES.
 - INCLUDES NEW SIGN PANEL, POSTS, STRINGERS AND MOUNTING HARDWARE.
 - REINSTALL SALVAGED PARKING LOT SIGN.
 - INCLUDES SOIL BED PREP, SEEDING, SEED MIXTURE, FERTILIZER, HYDRAULIC MULCH MATRIX, AND REQUIRED WATERING.
 - FOR TEMPORARY SEEDING AS DIRECTED BY THE ENGINEER.
 - BITUMINOUS OVERLAY - TRAIL IN BOX CULVERT.

RESOURCE LIST

CITY OF WORTHINGTON

City Hall
303 9th Street
Worthington, MN 56187
(507) 372-8600

City Administrator:
Steve Robinson

Mayor: Rick VonHoldt

City Council Members:
Larry Janssen
Alaina Kolpin
Amy Ernst
Chad Cummings
Christopher Kielblock

City Engineer:
Hyunmyeong Goo

Consultant Engineer:
Travis L. Winter P.E.
Bolton & Menk, Inc.
1501 S State Street, Suite 100
Fairmont, MN 56031
(507) 238-4738

Public Works Director:
Todd Wietzema

WATER/WASTEWATER/ELECTRIC
Worthington Public Utilities
Scott Hain
318 9th Street
Worthington, MN 56187
(507) 372-8688

Utility Coordinator:
Eric Roos
(507) 360-9017

Water Superintendent:
Quinn Koplin
(507) 372-8680 (general)

Wastewater Superintendent:
Jeremy Braaksma
(507) 360-9690

Electric Superintendent:
Joe Byrne
(507) 372-8680 (general)

UTILITIES

GAS
MINNESOTA ENERGY RESOURCES
Alex Deleon
650 Sherwood Street
Worthington, MN 56187
(507) 529-5113 (office)
(507) 848-1067 (cell)

Ryan Schaefer
(507) 358-6558 (cell)

TELEPHONE
FRONTIER COMMUNICATIONS
Chris Pollack (WI, MN, NE, IA)
(715) 297-4773 (cell)

COMMUNICATIONS
MEDIACOM / XTREAM
Mike Klingenberg
948 22nd Ave South
Brookings, SD 57006
(605) 691-3978

BLUEPEAK BROADBAND
David Stahl
5100 South Broadband Lane
Sioux Falls, SD 57108
(605) 681-4082

SDN COMMUNICATIONS
Tyler Larson
2900 West 10th Street
Sioux Falls, SD 57104
(605) 978-7341
(605) 310-8301 (cell)

MIDCO
Derrick Abraham
1599 South State Highway 15
Fairmont, MN 56031
(507) 848-5809 (office)

COGENT COMMUNICATIONS
Kevin Persons
Engineer OSP
email: kpersons@cogentco.com

SOUTHWEST BROADBAND
Travis M. Thies
110 S. Hwy 86
Lakefield, MN 56150
(507) 662-4001 (office)
(507) 822-6909 (cell)

Ben
(507) 822-6907 (cell)

STANDARD PLATES

THE FOLLOWING MN/DOT STANDARD PLATES, APPROVED BY THE FEDERAL HIGHWAY ADMINISTRATION, SHALL APPLY ON THIS PROJECT

PLATE NO.	DESCRIPTION
3000 M	REINFORCED CONCRETE PIPE (6 SHEETS)
3006 H	GASKET JOINT FOR R.C. PIPE (2 SHEETS)
3040 F	CORRUGATED METAL PIPE CULVERT (STANDARD 2-2/3" X 1/2" CORRUGATION)
3100 G	CONCRETE APRON FOR REINFORCED CONCRETE PIPE
3123 J	METAL APRON FOR C.S. PIPE
3124 B	METAL APRON CONNECTION
3133 D	RIPRAP AT RCP OUTLETS
3145 G	CONCRETE PIPE OR PRECAST BOX CULVERT TIES
3221 D	CORRUGATED STEEL PIPE COUPLING BAND (3 SHEETS)
4003 B	30" PRECAST CATCH BASIN - DESIGN N
4011 E	PRECAST CONCRETE BASE
4026 B	CONCRETE-ENCASED CONCRETE ADJUSTING RINGS
4125 D	CATCH BASIN FRAME CASTING (FOR SQUARE GRATE), NO. 806
4133 A	CURB BOX CASTING FOR CATCH BASIN, NO. 824
4151 B	GRATE CASTING FOR CATCH BASIN (SQUARE TYPE), NO. 811
7038 A	DETECTABLE WARNING SURFACE TRUNCATED DOMES
7100 H	CONCRETE CURB AND GUTTER (DESIGN B AND DESIGN V)
7111 J	INSTALLATION OF CATCH BASIN CASTINGS (CONCRETE CURB & GUTTER)
8000 K	TEMPORARY CHANNELIZERS

I HEREBY CERTIFY THAT THIS PLAN, SPECIFICATION, OR REPORT WAS PREPARED BY ME OR UNDER MY DIRECT SUPERVISION AND THAT I AM A DULY LICENSED PROFESSIONAL ENGINEER UNDER THE LAWS OF THE STATE OF MINNESOTA.

Travis L. Winter
TRAVIS L. WINTER
LIC. NO. 46649 DATE 02/19/2026



1501 SOUTH STATE ST, SUITE 100
FAIRMONT, MN 56031
Phone: (507) 238-4738
Email: Fairmont@bolton-menk.com
www.bolton-menk.com

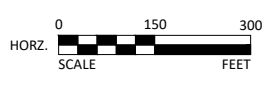


DESIGNED	NO.	ISSUED FOR	DATE
JTO	0	BID	02/19/2026
DRAWN	JTO		
CHECKED	TLW		
CLIENT PROJ. NO.	0F1.131262		

CITY OF WORTHINGTON, MINNESOTA
S.P. 177-090-006 - EAST OKABENA LAKE TRAIL
STATEMENT OF ESTIMATED QUANTITIES



© Bolton & Menk, Inc. 2026. All Rights Reserved. FAIRMONT, MN 56031. CAD/CS/13 238-4738. 2/19/2026 9:07:56 AM



I HEREBY CERTIFY THAT THIS PLAN, SPECIFICATION, OR REPORT WAS PREPARED BY ME OR UNDER MY DIRECT SUPERVISION AND THAT I AM A DULY LICENSED PROFESSIONAL ENGINEER UNDER THE LAWS OF THE STATE OF MINNESOTA.

Travis L. Winter
 TRAVIS L. WINTER
 LIC. NO. 46649 DATE 02/19/2026



1501 SOUTH STATE ST, SUITE 100
 FAIRMONT, MN 56031
 Phone: (507) 238-4738
 Email: Fairmont@bolton-menk.com
 www.bolton-menk.com



DESIGNED	NO.	ISSUED FOR	DATE
JTO	0	BID	02/19/2026
DRAWN	JTO		
CHECKED	TLW		
CLIENT PROJ. NO.	0F1.131262		

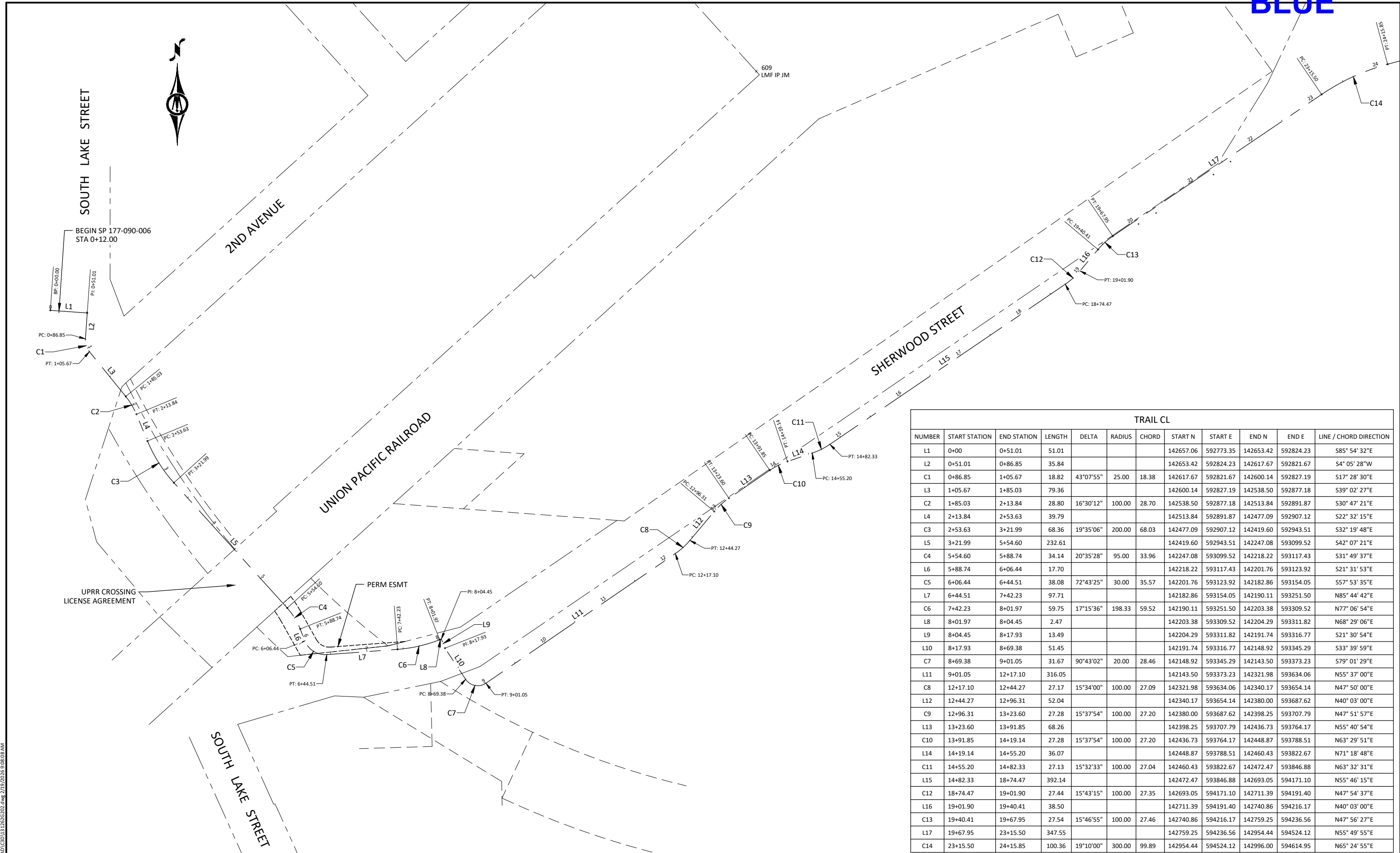
CITY OF WORTHINGTON, MINNESOTA
 S.P. 177-090-006 - EAST OKABENA LAKE TRAIL

LOCATION PLAN



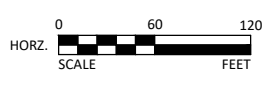
SHEET G2.01
 4 OF 68

BLUE



TRAIL CL											
NUMBER	START STATION	END STATION	LENGTH	DELTA	RADIUS	CHORD	START N	START E	END N	END E	LINE / CHORD DIRECTION
L1	0+00	0+51.01	51.01				142657.06	592773.35	142653.42	592824.23	S85° 54' 32"E
L2	0+51.01	0+86.85	35.84				142653.42	592824.23	142617.67	592821.67	S4° 05' 28"W
C1	0+86.85	1+05.67	18.82	43°07'55"	25.00	18.38	142617.67	592821.67	142600.14	592827.19	S17° 28' 30"E
L3	1+05.67	1+85.03	79.36				142600.14	592827.19	142538.50	592877.18	S39° 02' 27"E
C2	1+85.03	2+13.84	28.80	16°30'12"	100.00	28.70	142538.50	592877.18	142513.84	592891.87	S30° 47' 21"E
L4	2+13.84	2+53.63	39.79				142513.84	592891.87	142477.09	592907.12	S22° 32' 15"E
C3	2+53.63	3+21.99	68.36	19°35'06"	200.00	68.03	142477.09	592907.12	142419.60	592943.51	S32° 19' 48"E
L5	3+21.99	5+54.60	232.61				142419.60	592943.51	142247.08	593099.52	S42° 07' 21"E
C4	5+54.60	5+88.74	34.14	20°35'28"	95.00	33.96	142247.08	593099.52	142218.22	593117.43	S31° 49' 37"E
L6	5+88.74	6+06.44	17.70				142218.22	593117.43	142201.76	593123.92	S21° 31' 53"E
C5	6+06.44	6+44.51	38.08	72°43'25"	30.00	35.57	142201.76	593123.92	142182.86	593154.05	S57° 53' 35"E
L7	6+44.51	7+42.23	97.71				142182.86	593154.05	142190.11	593251.50	N85° 44' 42"E
C6	7+42.23	8+01.97	59.75	17°15'36"	198.33	59.52	142190.11	593251.50	142203.38	593309.52	N77° 06' 54"E
L8	8+01.97	8+04.45	2.47				142203.38	593309.52	142204.29	593311.82	N68° 29' 06"E
L9	8+04.45	8+17.93	13.49				142204.29	593311.82	142191.74	593316.77	S21° 30' 54"E
L10	8+17.93	8+69.38	51.45				142191.74	593316.77	142148.92	593345.29	S33° 39' 59"E
C7	8+69.38	9+01.05	31.67	90°43'02"	20.00	28.46	142148.92	593345.29	142143.50	593373.23	S79° 01' 29"E
L11	9+01.05	12+17.10	316.05				142143.50	593373.23	142321.98	593634.06	N55° 37' 00"E
C8	12+17.10	12+44.27	27.17	15°34'00"	100.00	27.09	142321.98	593634.06	142340.17	593654.14	N47° 50' 00"E
L12	12+44.27	12+96.31	52.04				142340.17	593654.14	142380.00	593687.62	N40° 03' 00"E
C9	12+96.31	13+23.60	27.28	15°37'54"	100.00	27.20	142380.00	593687.62	142398.25	593707.79	N47° 51' 57"E
L13	13+23.60	13+91.85	68.26				142398.25	593707.79	142436.73	593764.17	N55° 40' 54"E
C10	13+91.85	14+19.14	27.28	15°37'54"	100.00	27.20	142436.73	593764.17	142448.87	593788.51	N63° 29' 51"E
L14	14+19.14	14+55.20	36.07				142448.87	593788.51	142460.43	593822.67	N71° 18' 48"E
C11	14+55.20	14+82.33	27.13	15°32'33"	100.00	27.04	142460.43	593822.67	142472.47	593846.88	N63° 32' 31"E
L15	14+82.33	18+74.47	392.14				142472.47	593846.88	142693.05	594171.10	N55° 46' 15"E
C12	18+74.47	19+01.90	27.44	15°43'15"	100.00	27.35	142693.05	594171.10	142711.39	594191.40	N47° 54' 37"E
L16	19+01.90	19+40.41	38.50				142711.39	594191.40	142740.86	594216.17	N40° 03' 00"E
C13	19+40.41	19+67.95	27.54	15°46'55"	100.00	27.46	142740.86	594216.17	142759.25	594236.56	N47° 56' 27"E
L17	19+67.95	23+15.50	347.55				142759.25	594236.56	142954.44	594524.12	N55° 49' 55"E
C14	23+15.50	24+15.85	100.36	19°10'00"	300.00	99.89	142954.44	594524.12	142996.00	594614.95	N65° 24' 55"E

© Bolton & Menk, Inc. 2025. All Rights Reserved. DWG: 177-090-006-219-2026-50808.AIA



I HEREBY CERTIFY THAT THIS PLAN, SPECIFICATION, OR REPORT WAS PREPARED BY ME OR UNDER MY DIRECT SUPERVISION AND THAT I AM A DULY LICENSED PROFESSIONAL ENGINEER UNDER THE LAWS OF THE STATE OF MINNESOTA.

Travis L. Winter
 TRAVIS L. WINTER
 LIC. NO. 46649 DATE 02/19/2026



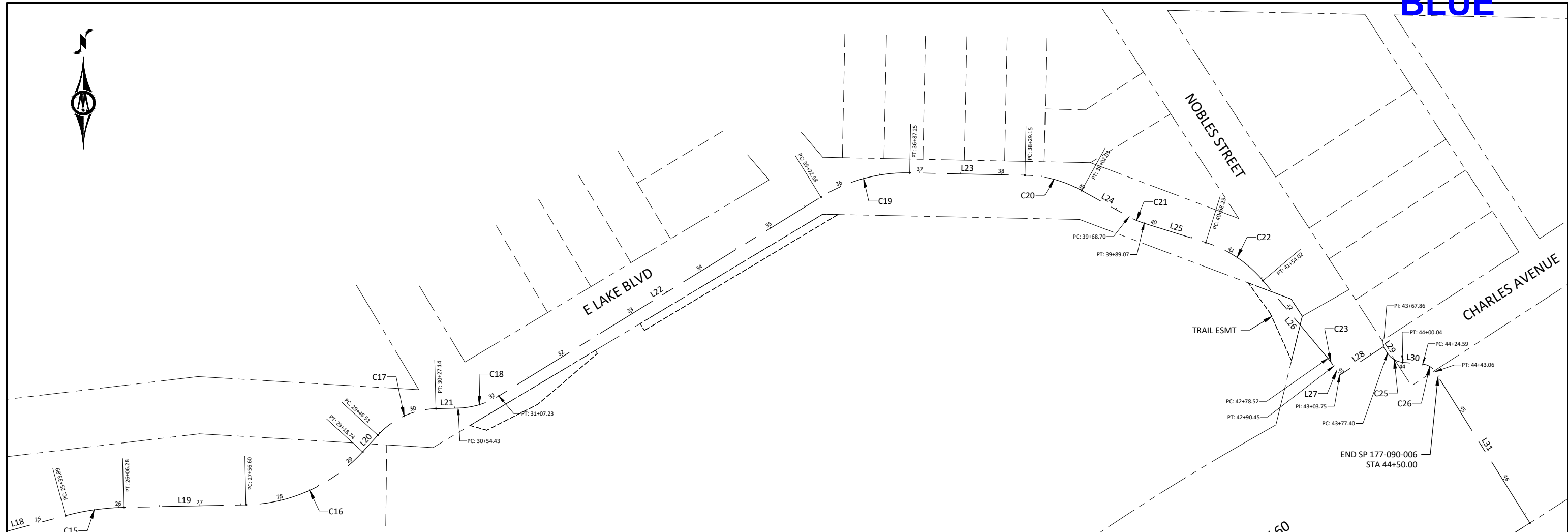
1501 SOUTH STATE ST, SUITE 100
 FAIRMONT, MN 56031
 Phone: (507) 238-4738
 Email: Fairmont@bolton-menk.com
 www.bolton-menk.com



DESIGNED	JTO	NO.	0	ISSUE FOR	BID	DATE	02/19/2026
DRAWN	JTO						
CHECKED	TLW						
CLIENT PROJ. NO.	0F1.131262						

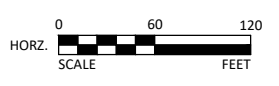
CITY OF WORTHINGTON, MINNESOTA
 S.P. 177-090-006 - EAST OKABENA LAKE TRAIL
 ALIGNMENT PLAN

SHEET
 G2.02
 5
 OF
 68



TRAIL CL											
NUMBER	START STATION	END STATION	LENGTH	DELTA	RADIUS	CHORD	START N	START E	END N	END E	LINE / CHORD DIRECTION
L18	24+15.85	25+33.89	118.04				142996.00	594614.95	143026.56	594728.97	N74° 59' 55"E
C15	25+33.89	26+06.28	72.38	13°49'26"	300.00	72.21	143026.56	594728.97	143036.72	594800.45	N81° 54' 38"E
L19	26+06.28	27+56.60	150.33				143036.72	594800.45	143039.81	594950.75	N88° 49' 21"E
C16	27+56.60	29+18.74	162.13	46°26'51"	200.00	157.73	143039.81	594950.75	143104.97	595094.39	N65° 35' 56"E
L20	29+18.74	29+46.51	27.77				143104.97	595094.39	143125.48	595113.11	N42° 22' 31"E
C17	29+46.51	30+27.14	80.63	46°11'49"	100.00	78.46	143125.48	595113.11	143158.05	595184.49	N65° 28' 25"E
L21	30+27.14	30+54.43	27.29				143158.05	595184.49	143158.73	595211.77	N88° 34' 20"E
C18	30+54.43	31+07.23	52.81	30°15'28"	100.00	52.20	143158.73	595211.77	143173.61	595261.81	N73° 26' 36"E
L22	31+07.23	35+72.58	465.35				143173.61	595261.81	143418.04	595657.79	N58° 18' 52"E
C19	35+72.58	36+87.25	114.67	32°51'02"	200.00	113.11	143418.04	595657.79	143447.81	595766.91	N74° 44' 23"E
L23	36+87.25	38+29.15	141.89				143447.81	595766.91	143444.92	595908.77	S88° 50' 06"E
C20	38+29.15	39+02.01	72.86	27°49'55"	150.00	72.15	143444.92	595908.77	143426.15	595978.44	S74° 55' 09"E
L24	39+02.01	39+68.70	66.69				143426.15	595978.44	143393.82	596036.76	S61° 00' 12"E
C21	39+68.70	39+89.07	20.37	11°40'20"	100.00	20.34	143393.82	596036.76	143385.82	596055.46	S66° 50' 22"E
L25	39+89.07	40+68.29	79.22				143385.82	596055.46	143362.23	596131.09	S72° 40' 32"E
C22	40+68.29	41+54.02	85.73	32°44'45"	150.00	84.57	143362.23	596131.09	143315.32	596201.44	S56° 18' 10"E
L26	41+54.02	42+78.52	124.50				143315.32	596201.44	143219.84	596281.36	S39° 55' 47"E
C23	42+78.52	42+90.45	11.93	6°50'16"	100.00	11.93	143219.84	596281.36	143210.26	596288.45	S36° 30' 39"E
L27	42+90.45	43+03.75	13.30				143210.26	596288.45	143199.11	596295.71	S33° 05' 31"E
L28	43+03.75	43+67.86	64.11				143199.11	596295.71	143234.12	596349.43	N56° 54' 29"E
L29	43+67.86	43+77.40	9.53				143234.12	596349.43	143226.13	596354.63	S33° 05' 31"E
C25	43+77.40	44+00.04	22.65	51°53'57"	25.00	21.88	143226.13	596354.63	143214.88	596373.39	S59° 02' 29"E
L30	44+00.04	44+24.59	24.55				143214.88	596373.39	143212.73	596397.85	S84° 59' 28"E
C26	44+24.59	44+43.06	18.47	52°54'02"	20.00	17.82	143212.73	596397.85	143203.43	596413.05	S58° 32' 27"E
L31	44+43.06	46+62.51	219.45				143203.43	596413.05	143017.52	596529.63	S32° 05' 26"E

© Bolton & Menk, Inc. 2025. All Rights Reserved. P:\WGN\01131262\CAD\CD\131262.dwg 2/19/2026 9:08:10 AM



I HEREBY CERTIFY THAT THIS PLAN, SPECIFICATION, OR REPORT WAS PREPARED BY ME OR UNDER MY DIRECT SUPERVISION AND THAT I AM A DULY LICENSED PROFESSIONAL ENGINEER UNDER THE LAWS OF THE STATE OF MINNESOTA.

Travis L. Winter
 TRAVIS L. WINTER
 LIC. NO. 46649 DATE 02/19/2026



1501 SOUTH STATE ST, SUITE 100
 FAIRMONT, MN 56031
 Phone: (507) 238-4738
 Email: Fairmont@bolton-menk.com
 www.bolton-menk.com



DESIGNED	NO.	ISSUED FOR	DATE
JTO	0	BID	02/19/2026
DRAWN	JTO		
CHECKED	TLW		
CLIENT PROJ. NO.	0F1.131262		

CITY OF WORTHINGTON, MINNESOTA
 S.P. 177-090-006 - EAST OKABENA LAKE TRAIL
 ALIGNMENT PLAN

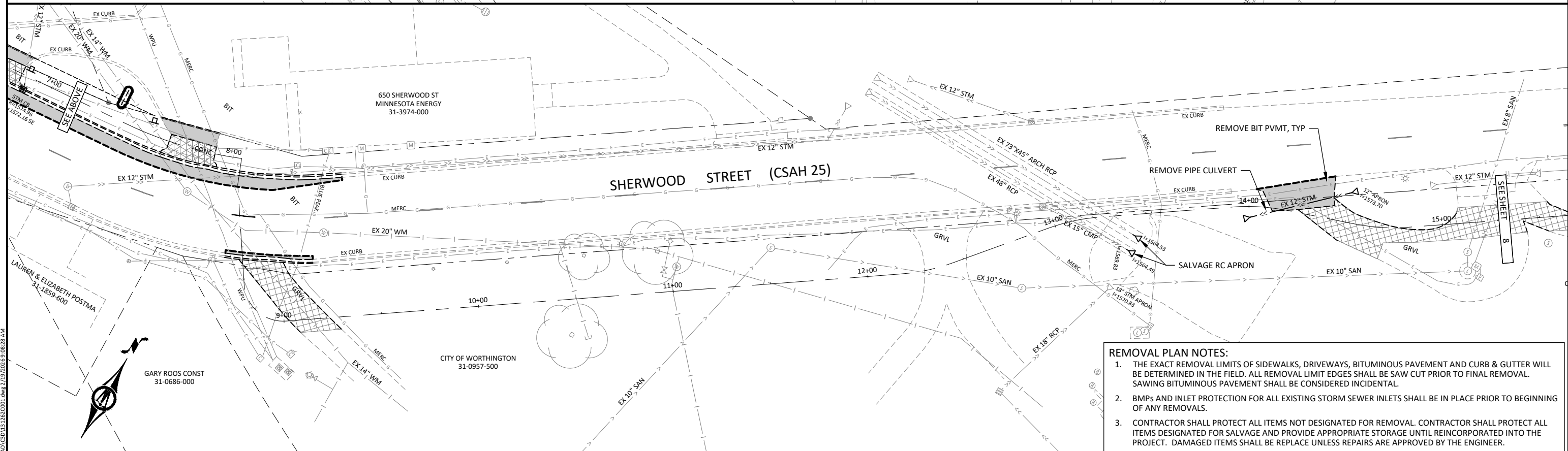
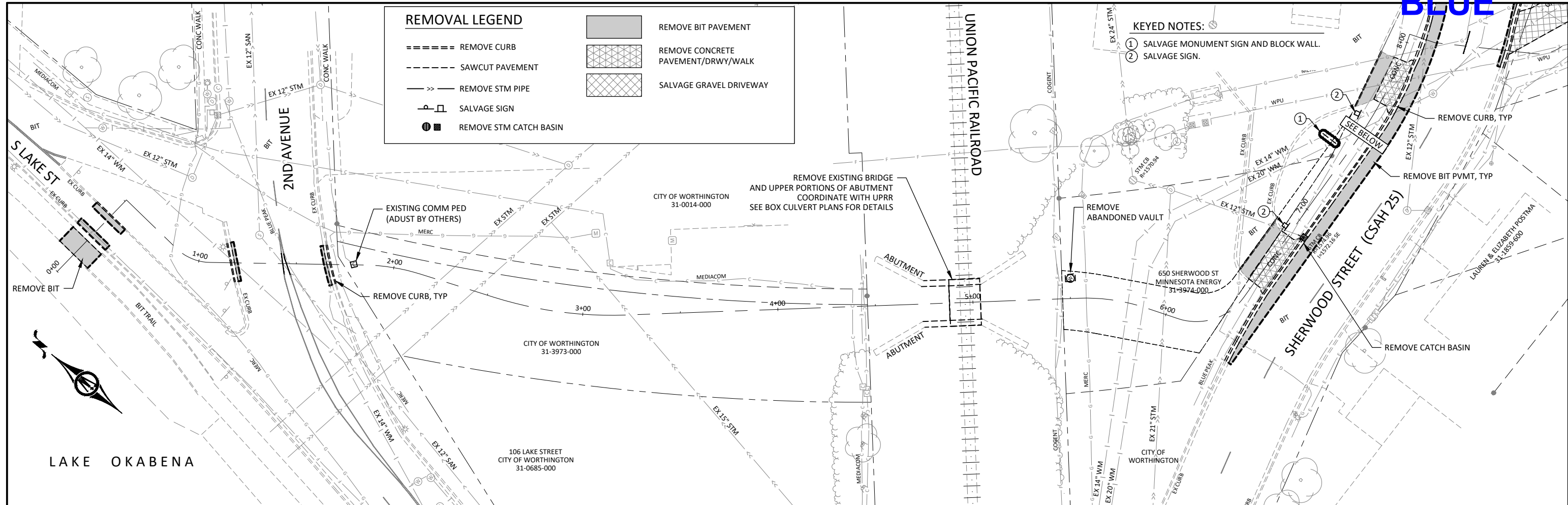
SHEET
G2.03
 6
 OF
 68

REMOVAL LEGEND

=====	REMOVE CURB	[Hatched Box]	REMOVE BIT PAVEMENT
-----	SAWCUT PAVEMENT	[Cross-hatched Box]	REMOVE CONCRETE PAVEMENT/DRWY/WALK
->->	REMOVE STM PIPE	[Diagonal-hatched Box]	SALVAGE GRAVEL DRIVEWAY
[Symbol]	SALVAGE SIGN		
[Symbol]	REMOVE STM CATCH BASIN		

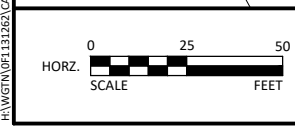
KEYED NOTES:

- ① SALVAGE MONUMENT SIGN AND BLOCK WALL.
- ② SALVAGE SIGN.



REMOVAL PLAN NOTES:

- 1. THE EXACT REMOVAL LIMITS OF SIDEWALKS, DRIVEWAYS, BITUMINOUS PAVEMENT AND CURB & GUTTER WILL BE DETERMINED IN THE FIELD. ALL REMOVAL LIMIT EDGES SHALL BE SAW CUT PRIOR TO FINAL REMOVAL. SAWING BITUMINOUS PAVEMENT SHALL BE CONSIDERED INCIDENTAL.
- 2. BMPs AND INLET PROTECTION FOR ALL EXISTING STORM SEWER INLETS SHALL BE IN PLACE PRIOR TO BEGINNING OF ANY REMOVALS.
- 3. CONTRACTOR SHALL PROTECT ALL ITEMS NOT DESIGNATED FOR REMOVAL. CONTRACTOR SHALL PROTECT ALL ITEMS DESIGNATED FOR SALVAGE AND PROVIDE APPROPRIATE STORAGE UNTIL REINCORPORATED INTO THE PROJECT. DAMAGED ITEMS SHALL BE REPLACE UNLESS REPAIRS ARE APPROVED BY THE ENGINEER.



I HEREBY CERTIFY THAT THIS PLAN, SPECIFICATION, OR REPORT WAS PREPARED BY ME OR UNDER MY DIRECT SUPERVISION AND THAT I AM A DULY LICENSED PROFESSIONAL ENGINEER UNDER THE LAWS OF THE STATE OF MINNESOTA.

Travis L. Winter
 TRAVIS L. WINTER
 LIC. NO. 46649 DATE 02/19/2026



1501 SOUTH STATE ST, SUITE 100
 FAIRMONT, MN 56031
 Phone: (507) 238-4738
 Email: Fairmont@bolton-menk.com
 www.bolton-menk.com



DESIGNED	JTO	NO.	0	ISSUED FOR	BID	DATE	02/19/2026
DRAWN	JTO						
CHECKED	TLW						
CLIENT PROJ. NO.	0F1.131262						

CITY OF WORTHINGTON, MINNESOTA
 S.P. 177-090-006 - EAST OKABENA LAKE TRAIL
 EXISTING CONDITIONS & REMOVALS
 0+00 - 14+50

SHEET
 C0.01
 7
 OF
 68

© Bolton & Menk, Inc. 2026. All Rights Reserved. 2/19/2026 9:08:28 AM

REMOVAL LEGEND

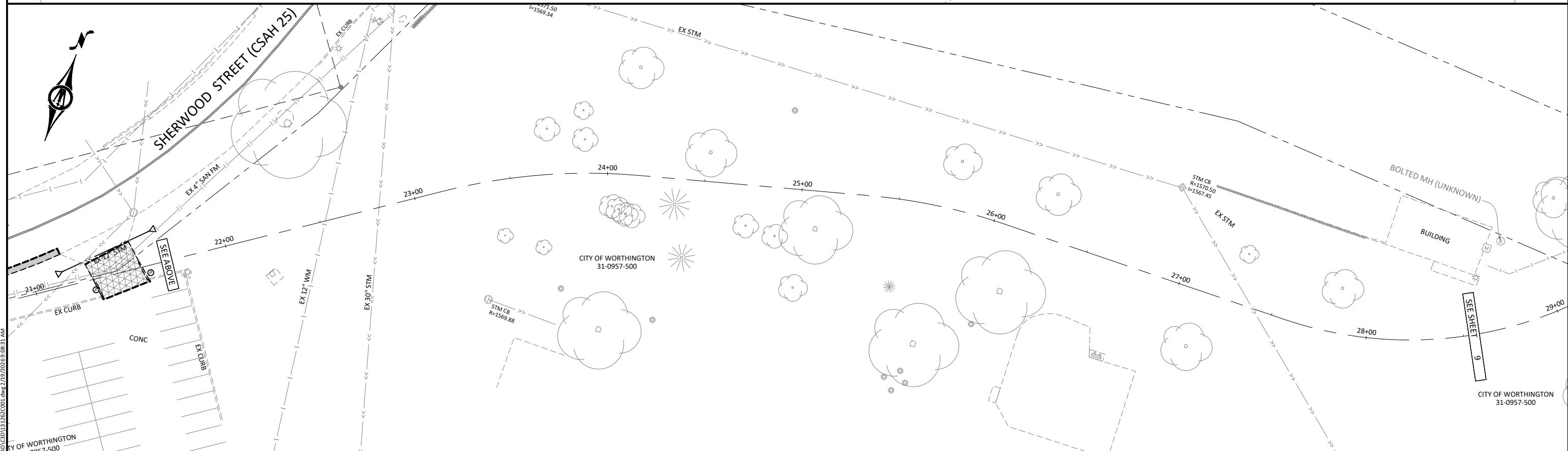
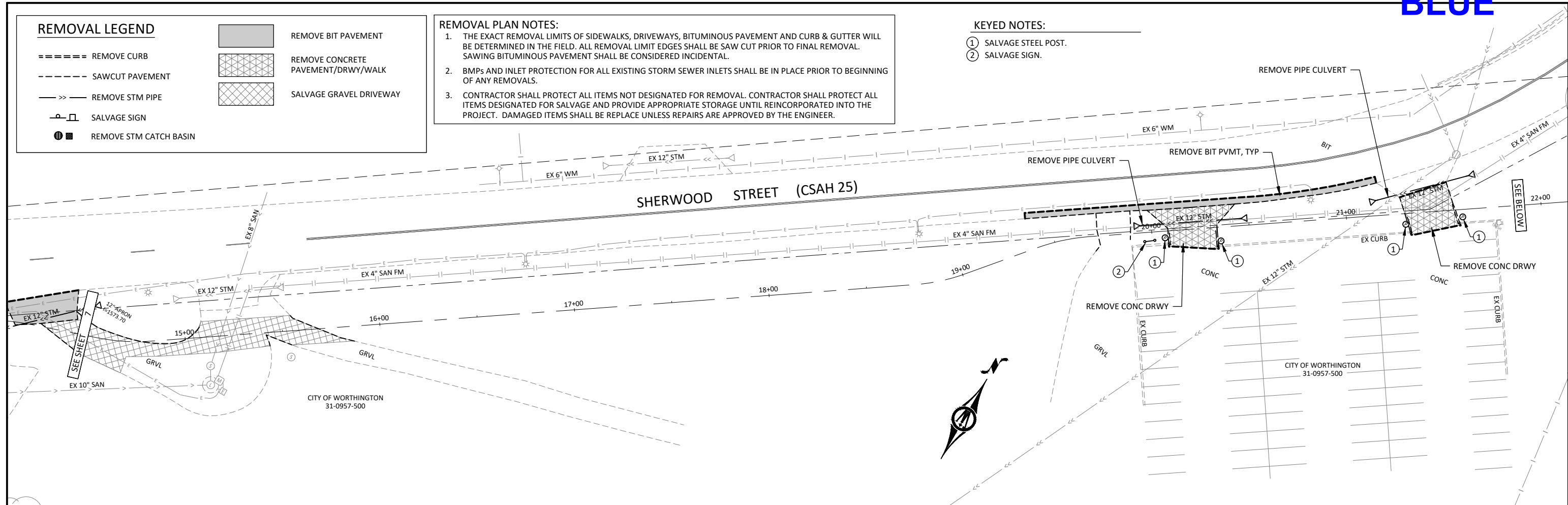
- ===== REMOVE CURB
- SAWCUT PAVEMENT
- >--- REMOVE STM PIPE
- ⊠ SALVAGE SIGN
- Ⓢ REMOVE STM CATCH BASIN
- REMOVE BIT PAVEMENT
- ▨ REMOVE CONCRETE PAVEMENT/DRWY/WALK
- ▩ SALVAGE GRAVEL DRIVEWAY

REMOVAL PLAN NOTES:

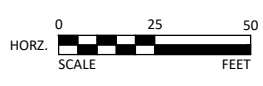
1. THE EXACT REMOVAL LIMITS OF SIDEWALKS, DRIVEWAYS, BITUMINOUS PAVEMENT AND CURB & GUTTER WILL BE DETERMINED IN THE FIELD. ALL REMOVAL LIMIT EDGES SHALL BE SAW CUT PRIOR TO FINAL REMOVAL. SAWING BITUMINOUS PAVEMENT SHALL BE CONSIDERED INCIDENTAL.
2. BMPs AND INLET PROTECTION FOR ALL EXISTING STORM SEWER INLETS SHALL BE IN PLACE PRIOR TO BEGINNING OF ANY REMOVALS.
3. CONTRACTOR SHALL PROTECT ALL ITEMS NOT DESIGNATED FOR REMOVAL. CONTRACTOR SHALL PROTECT ALL ITEMS DESIGNATED FOR SALVAGE AND PROVIDE APPROPRIATE STORAGE UNTIL REINCORPORATED INTO THE PROJECT. DAMAGED ITEMS SHALL BE REPLACE UNLESS REPAIRS ARE APPROVED BY THE ENGINEER.

KEYED NOTES:

- ① SALVAGE STEEL POST.
- ② SALVAGE SIGN.



© Bolton & Menk, Inc. 2026. All Rights Reserved. DWG: 177-090-006-01.dwg, 2/19/2026 8:08:31 AM



I HEREBY CERTIFY THAT THIS PLAN, SPECIFICATION, OR REPORT WAS PREPARED BY ME OR UNDER MY DIRECT SUPERVISION AND THAT I AM A DULY LICENSED PROFESSIONAL ENGINEER UNDER THE LAWS OF THE STATE OF MINNESOTA.

Travis L. Winter
 TRAVIS L. WINTER
 LIC. NO. 46649 DATE 02/19/2026



1501 SOUTH STATE ST, SUITE 100
 FAIRMONT, MN 56031
 Phone: (507) 238-4738
 Email: Fairmont@bolton-menk.com
 www.bolton-menk.com



DESIGNED	NO.	ISSUED FOR	DATE
JTO	0	BID	02/19/2026
DRAWN	JTO		
CHECKED	TLW		
CLIENT PROJ. NO.	0F1.131262		

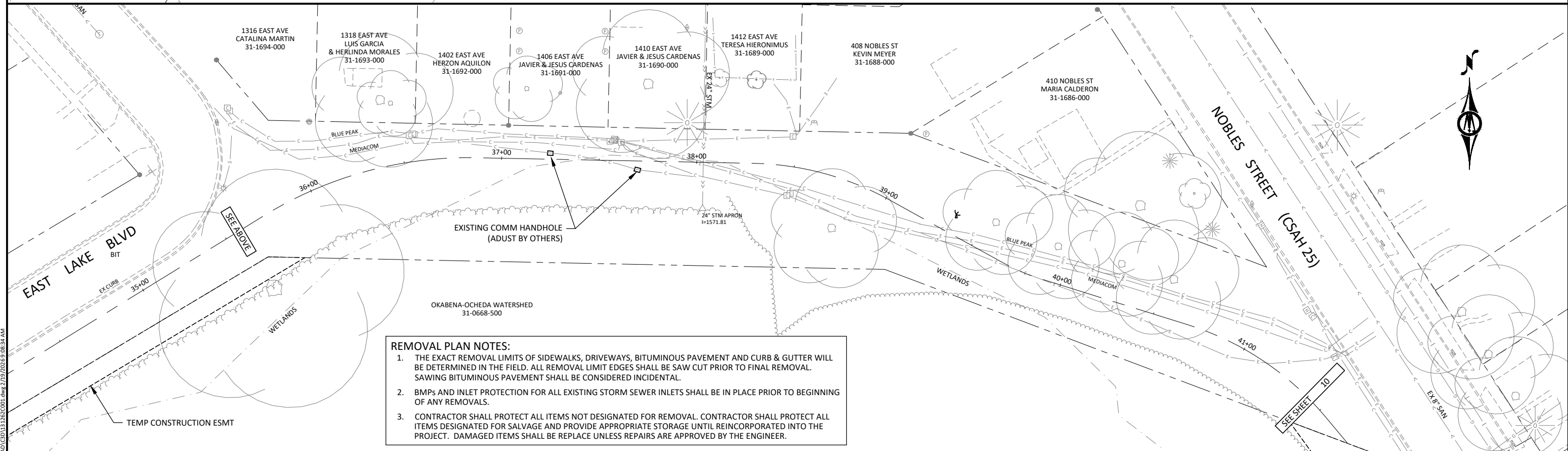
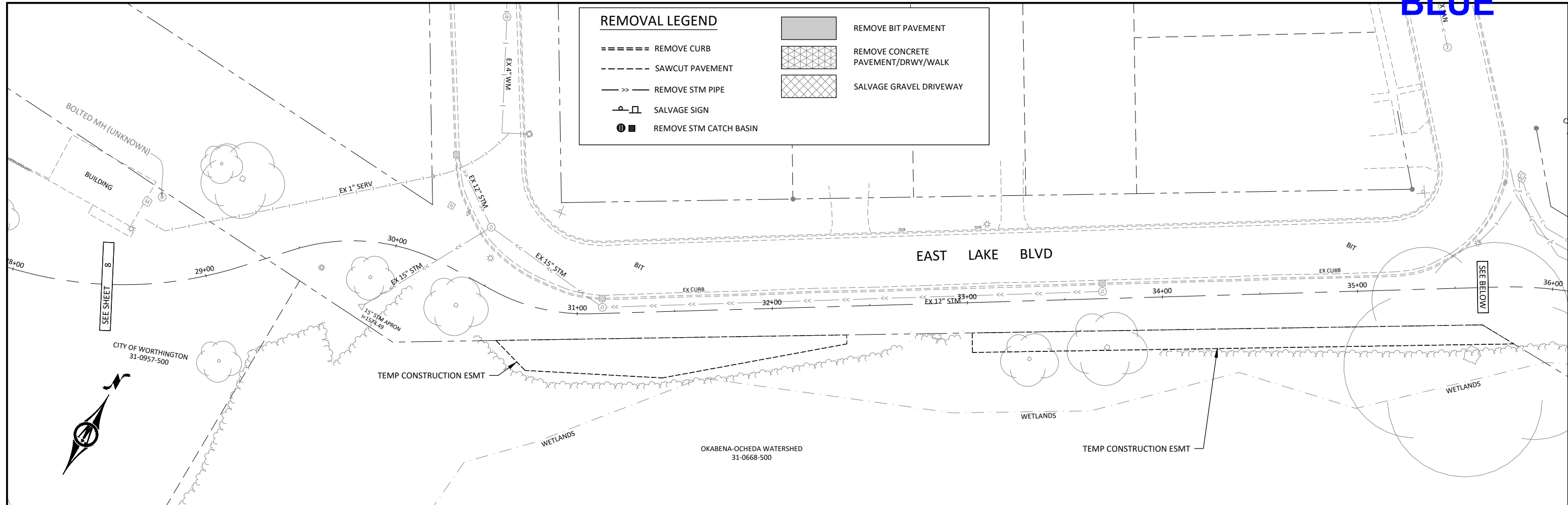
CITY OF WORTHINGTON, MINNESOTA
 S.P. 177-090-006 - EAST OKABENA LAKE TRAIL
EXISTING CONDITIONS & REMOVALS
 14+50 - 28+50

SHEET
C0.02
 8
 OF
 68

Exhibit 1A

REMOVAL LEGEND

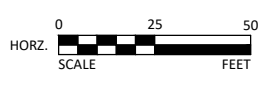
=====	REMOVE CURB		REMOVE BIT PAVEMENT
-----	SAWCUT PAVEMENT		REMOVE CONCRETE PAVEMENT/DRWY/WALK
->>->>-	REMOVE STM PIPE		SALVAGE GRAVEL DRIVEWAY
-P-□	SALVAGE SIGN		
⊙	REMOVE STM CATCH BASIN		



REMOVAL PLAN NOTES:

1. THE EXACT REMOVAL LIMITS OF SIDEWALKS, DRIVEWAYS, BITUMINOUS PAVEMENT AND CURB & GUTTER WILL BE DETERMINED IN THE FIELD. ALL REMOVAL LIMIT EDGES SHALL BE SAW CUT PRIOR TO FINAL REMOVAL. SAWING BITUMINOUS PAVEMENT SHALL BE CONSIDERED INCIDENTAL.
2. BMPs AND INLET PROTECTION FOR ALL EXISTING STORM SEWER INLETS SHALL BE IN PLACE PRIOR TO BEGINNING OF ANY REMOVALS.
3. CONTRACTOR SHALL PROTECT ALL ITEMS NOT DESIGNATED FOR REMOVAL. CONTRACTOR SHALL PROTECT ALL ITEMS DESIGNATED FOR SALVAGE AND PROVIDE APPROPRIATE STORAGE UNTIL REINCORPORATED INTO THE PROJECT. DAMAGED ITEMS SHALL BE REPLACE UNLESS REPAIRS ARE APPROVED BY THE ENGINEER.

© Bolton & Menk, Inc. 2026. All Rights Reserved. DWG: 0F1.131262.CAD (SHEET) 2/19/2026 8:08:34 AM



I HEREBY CERTIFY THAT THIS PLAN, SPECIFICATION, OR REPORT WAS PREPARED BY ME OR UNDER MY DIRECT SUPERVISION AND THAT I AM A DULY LICENSED PROFESSIONAL ENGINEER UNDER THE LAWS OF THE STATE OF MINNESOTA.

Travis L. Winter
 TRAVIS L. WINTER
 LIC. NO. 46649 DATE 02/19/2026



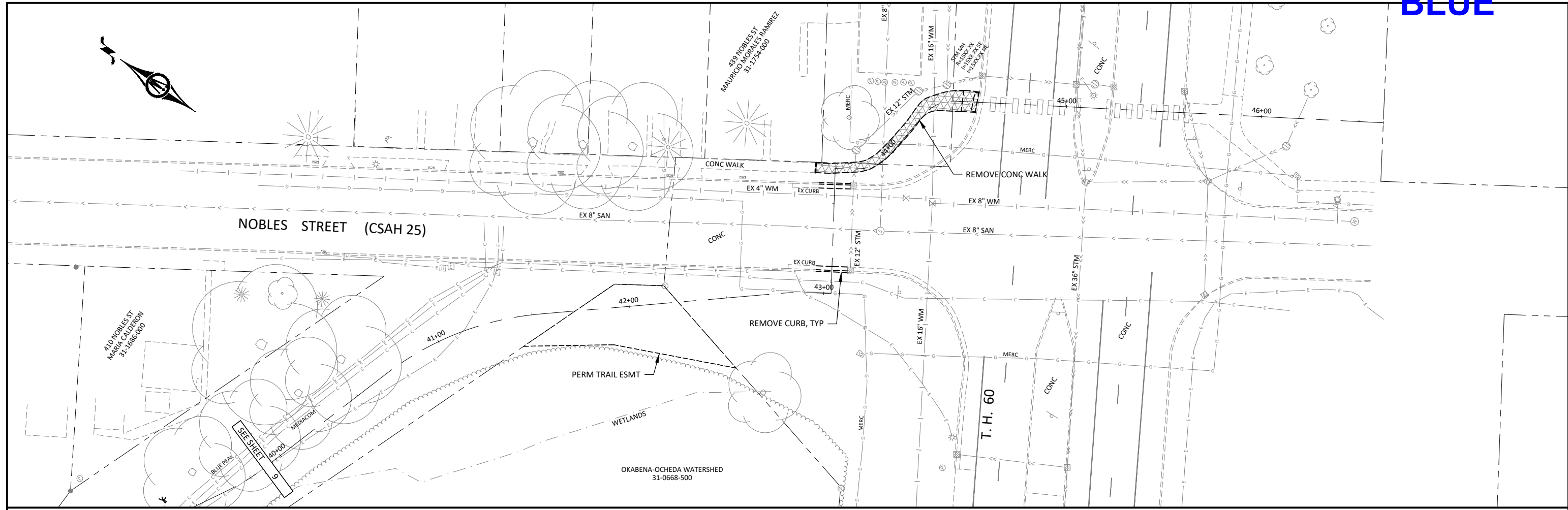
1501 SOUTH STATE ST, SUITE 100
 FAIRMONT, MN 56031
 Phone: (507) 238-4738
 Email: Fairmont@bolton-menk.com
 www.bolton-menk.com



DESIGNED	NO.	ISSUED FOR	DATE
JTO	0	BID	02/19/2026
DRAWN	JTO		
CHECKED	TLW		
CLIENT PROJ. NO.	0F1.131262		

CITY OF WORTHINGTON, MINNESOTA
 S.P. 177-090-006 - EAST OKABENA LAKE TRAIL
 EXISTING CONDITIONS & REMOVALS
 28+50 - 41+00

SHEET
 C0.03
 9
 OF
 68



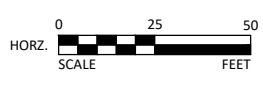
REMOVAL PLAN NOTES:

1. THE EXACT REMOVAL LIMITS OF SIDEWALKS, DRIVEWAYS, BITUMINOUS PAVEMENT AND CURB & GUTTER WILL BE DETERMINED IN THE FIELD. ALL REMOVAL LIMIT EDGES SHALL BE SAW CUT PRIOR TO FINAL REMOVAL. SAWING BITUMINOUS PAVEMENT SHALL BE CONSIDERED INCIDENTAL.
2. BMPs AND INLET PROTECTION FOR ALL EXISTING STORM SEWER INLETS SHALL BE IN PLACE PRIOR TO BEGINNING OF ANY REMOVALS.
3. CONTRACTOR SHALL PROTECT ALL ITEMS NOT DESIGNATED FOR REMOVAL. CONTRACTOR SHALL PROTECT ALL ITEMS DESIGNATED FOR SALVAGE AND PROVIDE APPROPRIATE STORAGE UNTIL REINCORPORATED INTO THE PROJECT. DAMAGED ITEMS SHALL BE REPLACE UNLESS REPAIRS ARE APPROVED BY THE ENGINEER.

REMOVAL LEGEND

=====	REMOVE CURB		REMOVE BIT PAVEMENT
-----	SAWCUT PAVEMENT		REMOVE CONCRETE PAVEMENT/DRWY/WALK
— >> —	REMOVE STM PIPE		SALVAGE GRAVEL DRIVEWAY
	SALVAGE SIGN		
	REMOVE STM CATCH BASIN		

© Bolton & Menk, Inc. 2026. All Rights Reserved. P:\WGTN\01131262_CAD\CSD\131262\C001.dwg 2/19/2026 9:08:36 AM



I HEREBY CERTIFY THAT THIS PLAN, SPECIFICATION, OR REPORT WAS PREPARED BY ME OR UNDER MY DIRECT SUPERVISION AND THAT I AM A DULY LICENSED PROFESSIONAL ENGINEER UNDER THE LAWS OF THE STATE OF MINNESOTA.

Travis L. Winter
 TRAVIS L. WINTER
 LIC. NO. 46649 DATE 02/19/2026



1501 SOUTH STATE ST, SUITE 100
 FAIRMONT, MN 56031
 Phone: (507) 238-4738
 Email: Fairmont@bolton-menk.com
 www.bolton-menk.com



DESIGNED	NO.	ISSUED FOR	DATE
JTO	0	BID	02/19/2026
DRAWN	JTO		
CHECKED	TLW		
CLIENT PROJ. NO.	0F1.131262		

CITY OF WORTHINGTON, MINNESOTA
 S.P. 177-090-006 - EAST OKABENA LAKE TRAIL
 EXISTING CONDITIONS & REMOVALS
 40+00 - 44+50

SHEET
 C0.04
 10
 OF
 68

(A)		EARTHWORK TABULATION			
ALIGNMENT/LOCATION	STATION	EXCAVATION (EV)		EMBANKMENT (CV)	
		COMMON (1) (CY)	MUCK (CY)	COMMON (1) (CY)	STABILIZING AGGREGATE (CY)
E. OKABENA LAKE TRAIL	0+00 - 8+25	485	75	1022	75
E. OKABENA LAKE TRAIL	8+50 - 44+50	2629	325	2853	325
TOTALS		3114	400	3875	400

(1) INCLUDES TOPSOIL

(B)		REMOVALS & SALVAGING TABULATION							
ALIGNMENT/LOCATION	STATION	REMOVE				SALVAGE & REINSTALL			
		BITUMINOUS PAVEMENT (SY)	CONCRETE WALK AND DRIVEWAY (SY)	CONCRETE CURB & GUTTER (LF)	PIPE CULVERT (LF)	MONUMENT SIGN & WALL (EA)	RC APRON (EA)	OVERFLOW PARKING SIGN (EA)	CHAIN GATE POSTS (EA)
E. OKABENA LAKE TRAIL	0+00 - 1+75	43	9	80					
E. OKABENA LAKE TRAIL	6+25 - 9+25	190	66	292		1			
E. OKABENA LAKE TRAIL	13+40						2		
E. OKABENA LAKE TRAIL	14+00 - 16+00	53			60				
E. OKABENA LAKE TRAIL	19+40 - 21+75	61	126	40	113			1	4
E. OKABENA LAKE TRAIL	43+00 - 44+50	5	60	32					
TOTALS		352	261	444	173	1	2	1	4

(C)		AGGREGATE & PAVEMENT TABULATION						
ALIGNMENT/LOCATION	STATION	AGGREGATE		CONCRETE			BITUMINOUS	
		AGGREGATE BASE CLASS 5 (TON)	AGGREGATE SURFACING CLASS 2 (TON)	CONCRETE CURB & GUTTER DESIGN B618 (LF)	6" CONCRETE WALK (SF)	8" CONCRETE DRIVEWAY (SY)	BITUMINOUS PATCH SPECIAL (SY)	BITUMINOUS OVERLAY (2.25" THICK) (SY)
E. OKABENA LAKE TRAIL	0+00 - 1+25	24		60	990		10	
E. OKABENA LAKE TRAIL	1+75 - 8+25	140		270	4890	104	79	160
E. OKABENA LAKE TRAIL	8+50 - 43+25	742	42	243	34083	119	40	
E. OKABENA LAKE TRAIL	43+50 - 44+50	20		16	892		3	
TOTALS		926	42	589	40855	223	132	160

(D)		EROSION CONTROL & TURF RESTORATION TABULATION							
ALIGNMENT/LOCATION	STATION	SILT FENCE TYPE MACHINE SLICED (LF)	STORM DRAIN INLET PROTECTION (LF)	SEDIMENT CONTROL LOG TYPE STRAW (LF)	SEDIMENT CONTROL LOG TYPE ROCK (LF)	SEEDING SPECIAL (TEMPORARY) (SY)	SEEDING SOUTHERN BOULEVARD (SY)	ROLLED EROSION PROTECTION, CATEGORY 30 (SY)	WATER (MGAL)
E. OKABENA LAKE TRAIL	0+00 - 1+25		1		24	100	94		1
E. OKABENA LAKE TRAIL	1+75 - 8+25		4	40	24	1500	2090	958	2
E. OKABENA LAKE TRAIL	8+50 - 43+25	1215	14	120	16	3300	6050	3242	6
E. OKABENA LAKE TRAIL	43+50 - 44+50		5		8	100	100		1
TOTALS		1215	24	160	72	5000	8334	4200	10

© Bolton & Menk, Inc. 2025. All Rights Reserved. P:\WGN\01131262\CAD\CSD\131262\01.dwg 2/19/2026 9:08:46 AM

I HEREBY CERTIFY THAT THIS PLAN, SPECIFICATION, OR REPORT WAS PREPARED BY ME OR UNDER MY DIRECT SUPERVISION AND THAT I AM A DULY LICENSED PROFESSIONAL ENGINEER UNDER THE LAWS OF THE STATE OF MINNESOTA.

Travis L. Winter
 TRAVIS L. WINTER
 LIC. NO. 46649 DATE 02/19/2026



1501 SOUTH STATE ST, SUITE 100
 FAIRMONT, MN 56031
 Phone: (507) 238-4738
 Email: Fairmont@bolton-menk.com
 www.bolton-menk.com



DESIGNED	NO.	ISSUED FOR	DATE
JTO	0	BID	02/19/2026
DRAWN	JTO		
CHECKED	TLW		
CLIENT PROJ. NO.	0F1.131262		

CITY OF WORTHINGTON, MINNESOTA
 S.P. 177-090-006 - EAST OKABENA LAKE TRAIL

TABULATIONS

SHEET
 C1.01
 11
 OF
 68

(E)		SIGN TABULATION							
SIGN NUMBER	PANEL CODE	LEGEND	PANEL			SUPPORT			NOTE
			SIZE (W x H) (INCHES)	MOUNTING HEIGHT (FEET)	AREA (SQ FT)	TYPE	RISER POST SIZE (INCHES)	NUMBER OF POSTS	
S-1	W11-2	PEDESTRIAN CROSSING	30 x 30	7	6.25	SQ-SOIL	2-1/2	1	
	W16-7P (L)	ARROW	24 x 12		2.00				
S-2	R1-1	STOP SIGN	18 x 18	7	2.25	SQ-SOIL	2	1	
S-3	R1-1	STOP SIGN	18 x 18	7	2.25	SQ-SOIL	2	1	
S-4	R1-1	STOP SIGN	18 x 18	7	2.25	SQ-SOIL	2	1	
S-5	W11-2	PEDESTRIAN CROSSING	30 x 30	7	6.25	SQ-SOIL	2-1/2	N/A	MOUNT TO LIGHT POST
	W16-7P (L)	ARROW	24 x 12		2.00				
	W11-2	PEDESTRIAN CROSSING	30 x 30		6.25				
	W16-7P (R)	ARROW	24 x 12		2.00				
S-6	W11-2	PEDESTRIAN CROSSING	30 x 30	7	6.25	SQ-SOIL	2-1/2	1	BACK-TO-BACK MOUNTING
	W16-7P (L)	ARROW	24 x 12		2.00				
	W11-2	PEDESTRIAN CROSSING	30 x 30		6.25				
	W16-7P (R)	ARROW	24 x 12		2.00				
S-7	R1-1	STOP SIGN	18 x 18	7	2.25	SQ-SOIL	2	1	
S-8	W1-1 (L)	ARROW LEFT	18 x 18	7	2.25	SQ-SOIL	2	1	
S-9	R1-1	STOP SIGN	18 x 18	7	2.25	SQ-SOIL	2	1	
S-10	W11-2	PEDESTRIAN CROSSING	30 x 30	7	6.25	SQ-SOIL	2-1/2	1	BACK-TO-BACK MOUNTING
	W16-7P (L)	ARROW	24 x 12		2.00				
	W11-2	PEDESTRIAN CROSSING	30 x 30		6.25				
	W16-7P (R)	ARROW	24 x 12		2.00				
S-11	W11-2	PEDESTRIAN CROSSING	30 x 30	7	6.25	SQ-SOIL	2-1/2	N/A	MOUNT TO LIGHT POST
	W16-7P (L)	ARROW	24 x 12		2.00				
	W11-2	PEDESTRIAN CROSSING	30 x 30		6.25				
	W16-7P (R)	ARROW	24 x 12		2.00				
S-12	R1-1	STOP SIGN	18 x 18	7	2.25	SQ-SOIL	2	1	
S-13	W1-1 (R)	ARROW RIGHT	18 x 18	7	2.25	SQ-SOIL	2	1	
S-14	R1-2	YIELD	18 x 18 x 18	7	1.00	SQ-SOIL	2	1	
S-15	R1-2	YIELD	18 x 18 x 18	7	1.00	SQ-SOIL	2	1	
S-16	W11-2	PEDESTRIAN CROSSING	30 x 30	7	6.25	SQ-SOIL	2-1/2	1	BACK-TO-BACK MOUNTING
	W16-7P (L)	ARROW	24 x 12		2.00				
	W11-2	PEDESTRIAN CROSSING	30 x 30		6.25				
	W16-7P (R)	ARROW	24 x 12		2.00				
S-17	R1-1	STOP SIGN	18 x 18	7	2.25	SQ-SOIL	2	1	
S-18	R1-1	STOP SIGN	18 x 18	7	2.25	SQ-SOIL	2	1	
S-19	W11-2	PEDESTRIAN CROSSING	30 x 30	7	6.25	SQ-SOIL	2-1/2	1	BACK-TO-BACK MOUNTING
	W16-7P (L)	ARROW	24 x 12		2.00				
	W11-2	PEDESTRIAN CROSSING	30 x 30		6.25				
	W16-7P (R)	ARROW	24 x 12		2.00				
S-20	R1-1	STOP SIGN	18 x 18	7	2.25	SQ-SOIL	2	1	
TOTALS					134.00				

SPECIFIC NOTE(S):
MOUNTING HEIGHT IS MINIMUM (WITH A + 6 INCH TOLERANCE).
SEE CURRENT MNDOT STANDARD SIGNS AND MARKINGS MANUAL FOR STANDARD SIGN DESIGNS, SPLICE PLATES, STRINGERS AND PUNCHING CODES.

SIGN TABLE			
SIGN	SIGN NO.	COLOR	SIZE (INCHES)
	R1-1	WHITE ON RED	18 X 18
	R1-2	WHITE ON RED	18 X 18 X 18
	W11-2	BLACK ON FLUORESCENT YELLOW-GREEN	30 x 30
	W16-7P (L or R)	BLACK ON FLUORESCENT YELLOW-GREEN	24 x 12
	W1-1 (L or R)	BLACK ON YELLOW	18 x 18

(F)		EXISTING UTILITY TABULATION					
STATION TO STATION	OFFSET (FT)	DESCRIPTION	OWNER	ACTION			REMARKS
				ADJUST	RELOCATE	LEAVE AS IS	
0+27	0	FIBER OPTIC	-			X	
0+83	0	GAS	MINNESOTA ENERGY			X	
1+18	0	WATER	CITY			X	
1+45	0	COMM	BLUEPEAK			X	
1+67	0	ELECTRIC	CITY			X	
1+70	0	GAS	MINNESOTA ENERGY			X	
1+80	0	COMM	FRONTIER	X			ADJUST PEDESTAL (INACTIVE)
2+25 - 2+45	0	STORM	CITY			X	
3+25	0	STORM	CITY			X	
4+39	0	COMM	MEDIACOM			X	PROTECT
4+43	0	ELECTRIC	CITY			X	PROTECT
4+44	0	COMM	MEDIACOM			X	PROTECT
5+44	0	FIBER OPTIC	COGENT			X	PROTECT
5+58	0	GAS	MINNESOTA ENERGY			X	
5+78 - 5+88	0	WATER	CITY			X	
5+98	0	STORM	CITY			X	
6+35	0	GAS	MINNESOTA ENERGY			X	
6+40 - 8+05	0	FIBER OPTIC	BLUEPEAK			X	
6+40 - 8+05	0	ELECTRIC	CITY			X	
6+85	8' R	STORM	CITY				RECONSTRUCT CATCH BASIN
7+50 - 7+65	0	WATER	CITY			X	
7+75	0	FIBER OPTIC	CITY			X	
7+90 - 8+25	0	GAS	MINNESOTA ENERGY			X	
8+10	0	STORM	CITY			X	
8+30 - 8+40	0	WATER	CITY			X	
8+75 - 8+90	0	FIBER OPTIC	CITY			X	
8+75 - 8+90	0	ELECTRIC	CITY			X	
9+12	0	WATER	CITY			X	
9+28	0	GAS	MINNESOTA ENERGY			X	
10+50	0	WATER	CITY			X	
11+00	0	WATER	CITY			X	
11+31	0	SANITARY	CITY			X	
11+50	0	WATER	CITY			X	
12+28	0	SANITARY	CITY			X	
12+85	0	GAS	MINNESOTA ENERGY			X	
13+08 - 13+30	15' R	STORM	CITY	X			EXTEND CULVERTS
13+55	0	GAS	MINNESOTA ENERGY			X	
13+00 - 14+50	0	ELECTRIC	CITY			X	PROTECT
15+20	0	SANITARY	CITY			X	
19+50 - 20+50	4' L	SANITARY	CITY			X	
21+10	0	STORM	CITY			X	
22+55	0	WATER	CITY			X	INSULATE
21+82	0	STORM	CITY			X	
27+40	0	STORM	CITY			X	
31+00 - 33+75	5' L	STORM	CITY	X			ADJUST (2) STM MH CASINGS
36+50 - 41+00	0	ELECTRIC	CITY			X	PROTECT
36+50 - 40+00	0	COMM	BLUEPEAK			X	PROTECT
36+50 - 40+00	0	COMM	MEDIACOM			X	PROTECT
37+25 - 37+75	0	COMM	MEDIACOM	X			ADJUST (2) HANDHOLES
42+50 - 43+10	0	GAS	MINNESOTA ENERGY			X	
42+90	0	ELECTRIC	CITY			X	
42+90 - 43+10	0	COMM	-			X	
43+35 - 44+50	0	WATER & SANITARY	CITY			X	
44+05	0	GAS	MINNESOTA ENERGY			X	
43+75 - 44+40	0	STORM	CITY	X			ADJUST (2) STM CB CASTINGS

© Bolton & Menk, Inc. 2025. All Rights Reserved. P:\WORTH\01131262\CAD\CSD\131262\01.dwg, 2/19/2025 9:08:46 AM

I HEREBY CERTIFY THAT THIS PLAN, SPECIFICATION, OR REPORT WAS PREPARED BY ME OR UNDER MY DIRECT SUPERVISION AND THAT I AM A DULY LICENSED PROFESSIONAL ENGINEER UNDER THE LAWS OF THE STATE OF MINNESOTA.

Travis L. Winter
TRAVIS L. WINTER
LIC. NO. 46649 DATE 02/19/2026



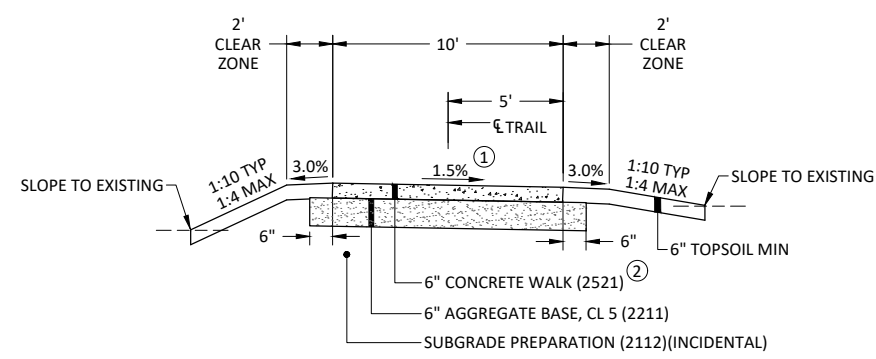
1501 SOUTH STATE ST, SUITE 100
FAIRMONT, MN 56031
Phone: (507) 238-4738
Email: Fairmont@bolton-menk.com
www.bolton-menk.com



DESIGNED	NO.	ISSUED FOR	DATE
JTO	0	BID	02/19/2026
DRAWN	JTO		
CHECKED	TLW		
CLIENT PROJ. NO.	0F1.131262		

CITY OF WORTHINGTON, MINNESOTA
S.P. 177-090-006 - EAST OKABENA LAKE TRAIL
TABULATIONS

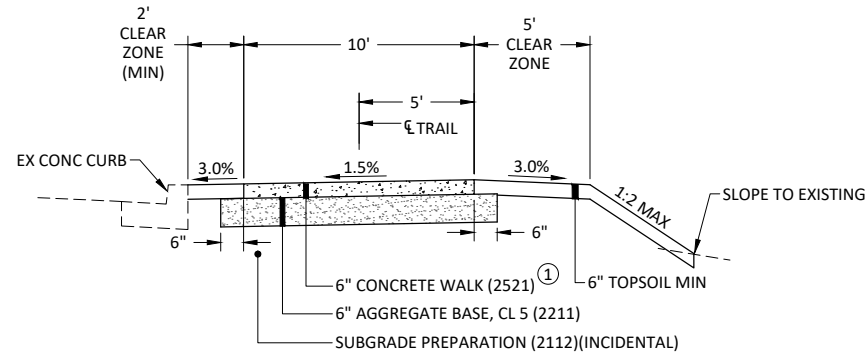
SHEET
C1.02
12
OF
68



- ① SLOPE TOWARDS INSIDE OF CURVES, PROVIDE 25' TRANSITION FOR SLOPE TRANSITIONS FROM THE PC/PT (SEE CONSTRUCTION PLANS)
- ② 10' JOINT SPACING MAX. SAWCUT ALL JOINTS.

10' CONCRETE TRAIL - TYPICAL SECTION

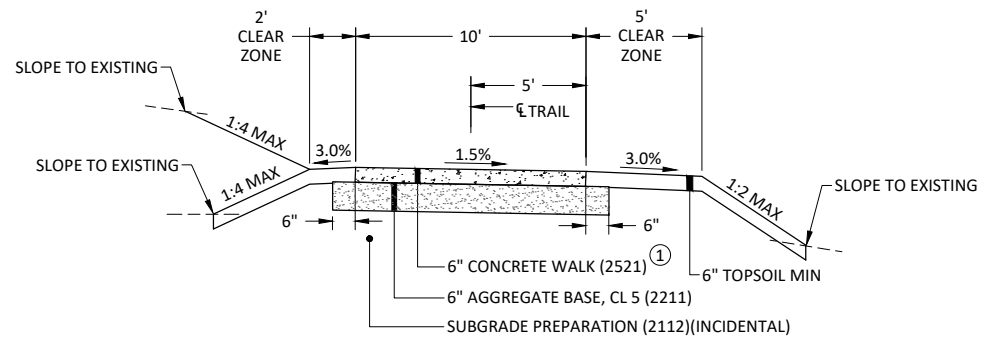
STA - 0+00.0 - 6+50.0
 STA - 9+00.0 - 13+00.0
 STA - 14+50.0 - 30+50.0
 STA - 32+50.0 - 34+00.0
 STA - 42+00.0 - 44+50.0



- ① 10' JOINT SPACING MAX. SAWCUT ALL JOINTS.

10' CONCRETE TRAIL - ATTACHED TO CURB

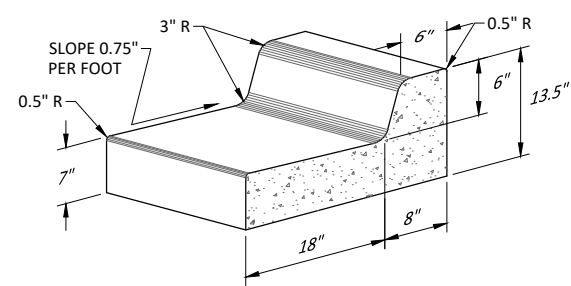
STA - 6+50.0 - 8+00.0
 STA - 13+00.0 - 14+50.0
 STA - 30+50.0 - 32+50.0
 STA - 34+00.0 - 35+50.0



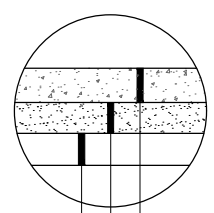
- ① 10' JOINT SPACING MAX. SAWCUT ALL JOINTS.

10' CONCRETE TRAIL - 1:2 DOWNSLOPE

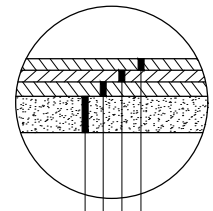
STA - 35+50.0 - 42+00.0



CONCRETE CURB & GUTTER DESIGN B618
 NOT TO SCALE

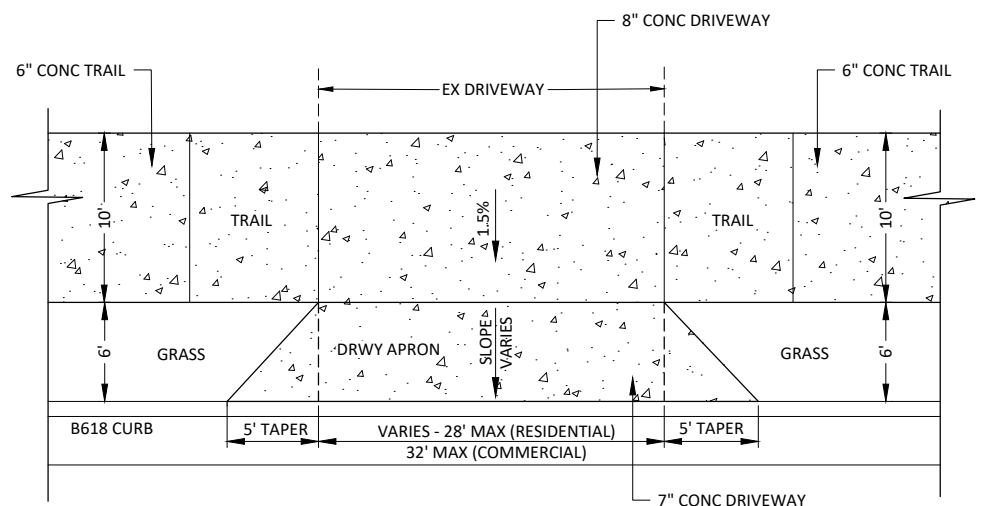


CONCRETE DRIVEWAY PAVEMENT
 NOT TO SCALE

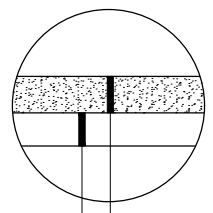


BITUMINOUS PATCH SPECIAL
 NOT TO SCALE

ADJACENT TO CONCRETE CURB AND DRIVEWAY RECONSTRUCTION

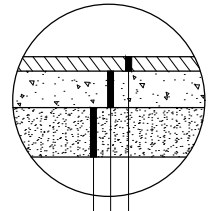


CONCRETE DRIVEWAY DETAIL
 NOT TO SCALE



AGGREGATE SURFACING
 NOT TO SCALE

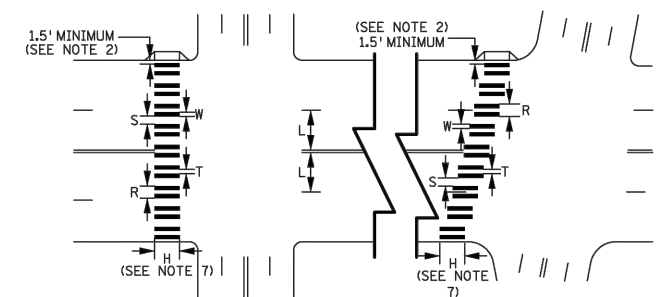
FOR GRAVEL DRIVEWAY RECONSTRUCTION AS SHOWN ON PLANS



BITUMINOUS OVERLAY (2.25" THICK)
 TRAIL IN BOX CULVERT
 NOT TO SCALE

DOUBLE PAIRED PEDESTRIAN CROSSWALK MARKINGS

(L) WIDTH OF INSIDE LANE	(W) WIDTH OF INDIVIDUAL BLOCKS	(T) WIDTH OF SPACE BETWEEN BLOCKS	(R) WIDTH OF BLOCK PAIRS	(S) WIDTH OF SPACE BETWEEN BLOCK PAIRS
10'	1.0'	0.5'	2.5'	2.5'
11'	1.0'	1.0'	3.0'	2.5'
12'	1.0'	1.0'	3.0'	3.0'
13'	1.0'	1.0'	3.0'	3.5'



- NOTES:
- BLOCK PAIRS TO BE CENTERED ON CENTERLINE AND LANE LINES.
 - A MINIMUM OF 1.5 FT. CLEAR DISTANCE SHALL BE LEFT ADJACENT TO THE CURB FACE. IF LAST BLOCK PAIR FALLS INTO THIS DISTANCE IT MUST BE OMITTED.
 - ON TWO LANE TWO WAY STREETS, USE SPACING SHOWN FOR AN 11 FT. INSIDE LANE.
 - FOR DIVIDED ROADWAYS, ADJUSTMENTS IN SPACING OF THE BLOCKS SHOULD BE MADE IN THE MEDIAN SO THAT THE BLOCKS ARE MAINTAINED IN THEIR PROPER LOCATION ACROSS THE TRAVELED PORTION OF THE ROADWAY.
 - AT SKEWED CROSSWALKS, THE BLOCKS ARE TO REMAIN PARALLEL TO THE LANE LINES AS SHOWN.
 - THE BLOCKS SHALL BE PLACED SO THAT THEY ARE NOT LOCATED IN THE WHEEL PATH OF THE VEHICLES.
 - THE BLOCKS SHALL BE A MINIMUM OF 6' LONG AND AT LEAST AS LONG AS THE TRUNCATED DOMES, FOR FANNED TRUNCATED DOMES THE BLOCKS SHALL BE AT LEAST AS LONG AS THE APPROACHING SIDEWALK OR SHARED USE PATH.

PUBLISHED BY OTE: 24 FEB 2022 MODIFIED:

© Bolton & Menk, Inc. 2025. All Rights Reserved. 11/17/2025 10:13:28 AM CAD/LSB/LS 2:26:03 AM 2/19/2026 9:08:59 AM

I HEREBY CERTIFY THAT THIS PLAN, SPECIFICATION, OR REPORT WAS PREPARED BY ME OR UNDER MY DIRECT SUPERVISION AND THAT I AM A DULY LICENSED PROFESSIONAL ENGINEER UNDER THE LAWS OF THE STATE OF MINNESOTA.

Travis L. Winter
 TRAVIS L. WINTER
 LIC. NO. 46649 DATE 02/19/2026



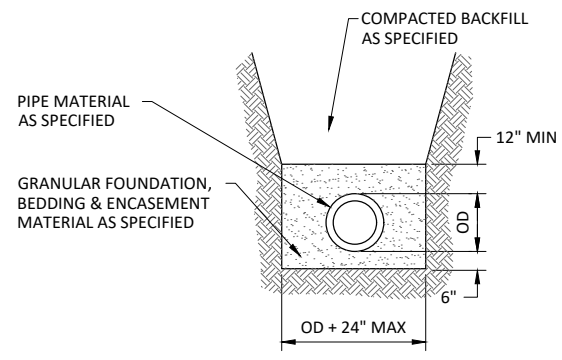
1501 SOUTH STATE ST, SUITE 100
 FAIRMONT, MN 56031
 Phone: (507) 238-4738
 Email: Fairmont@bolton-menk.com
 www.bolton-menk.com



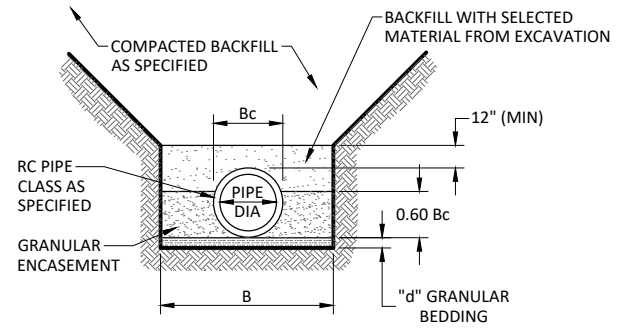
DESIGNED	NO.	ISSUED FOR	DATE
JTO	0	BID	02/19/2026
DRAWN	JTO		
CHECKED	TLW		
CLIENT PROJ. NO.	0F1.131262		

CITY OF WORTHINGTON, MINNESOTA
 S.P. 177-090-006 - EAST OKABENA LAKE TRAIL
 TYPICAL SECTIONS & DETAILS

SHEET
C1.03
 13
 OF
 68

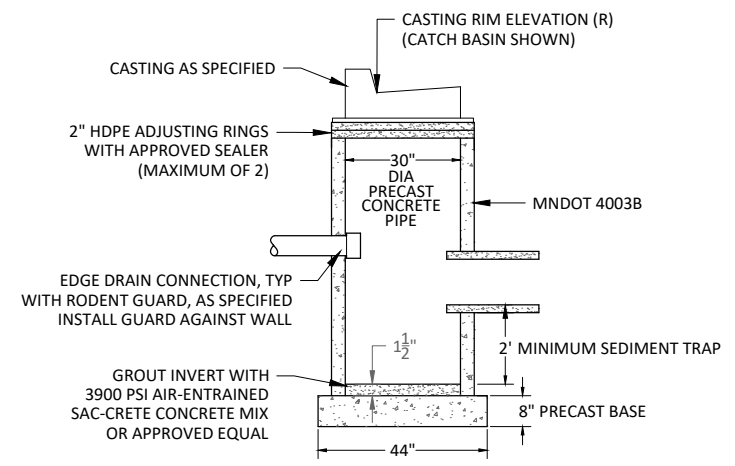


NON-RIGID STORM SEWER TRENCH
NOT TO SCALE

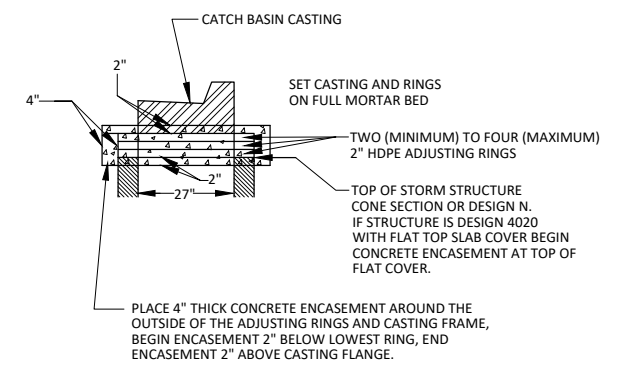


PIPE DIA	d	B
27" OR LESS	3"	Bc + 24"
30" TO 60"	4"	1.5 x Bc
66" OR OVER	6"	Bc + 36"

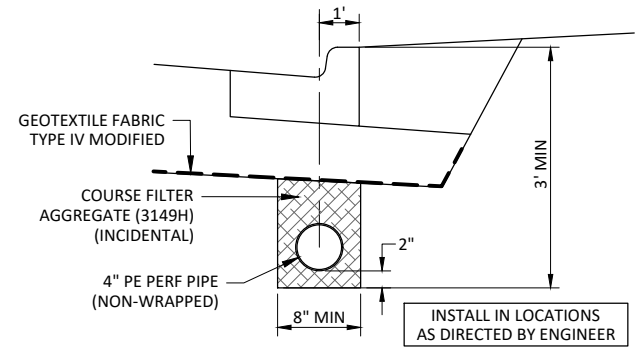
RC PIPE CLASS "B" BEDDING-SQUARE TRENCH
NOT TO SCALE



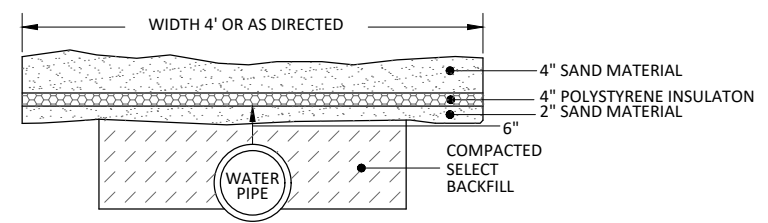
STORM SEWER STRUCTURE DESIGN N - MODIFIED WITH SEDIMENT TRAP
NOT TO SCALE



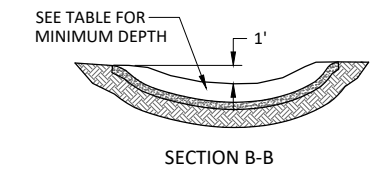
CONCRETE ENCASEMENT FOR CASTINGS



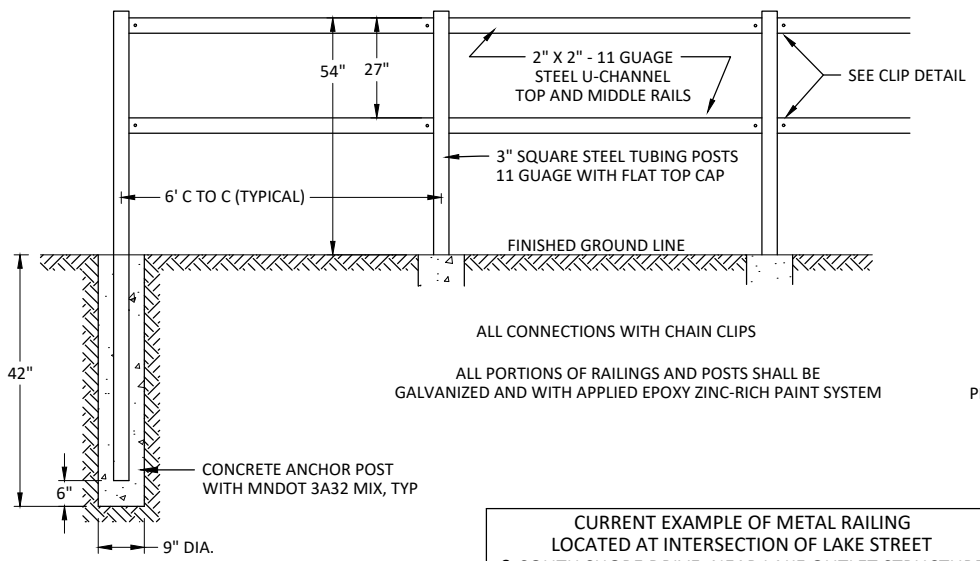
SUBSURFACE EDGE DRAIN
NOT TO SCALE



INSULATE WATER PIPE
NOT TO SCALE

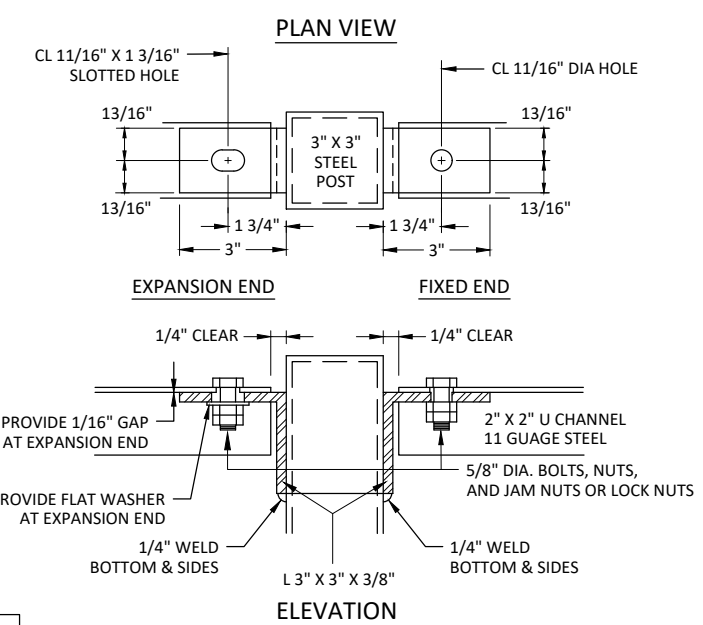


SECTION B-B

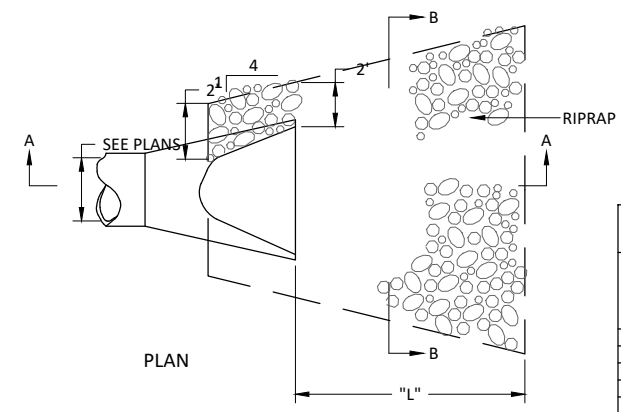


CURRENT EXAMPLE OF METAL RAILING LOCATED AT INTERSECTION OF LAKE STREET & SOUTH SHORE DRIVE, NEAR LAKE OUTLET STRUCTURE

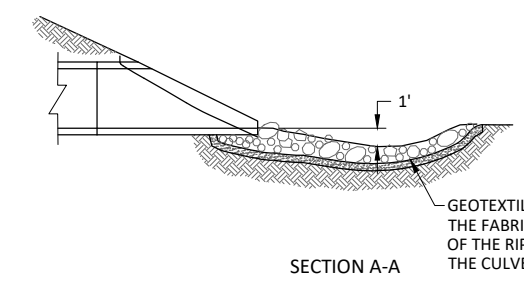
ORNAMENTAL METAL RAILING
N.T.S.



CLIP DETAIL
N.T.S.



PLAN



SECTION A-A

1 RIPRAP AT RCP CULVERT END
C1.03
NOT TO SCALE

ROUND PIPE DIA (IN)	L (FT)	CLASS II	CLASS III	CLASS IV
		d50=6"	d50=9"	d50=12"
		12" DEPTH RIPRAP (CU YD)	18" DEPTH RIPRAP (CU YD)	24" DEPTH RIPRAP (CU YD)
12	8	5	8	10
15	8	5	8	10
18	10	6	10	15
21	10	8	15	15
24	12	10	15	20
27	12	10	15	20
30	14	15	20	25
36	16	18	25	30
42	18	20	30	40
48	20	20	40	50

© Bolton & Menk, Inc. 2025. All Rights Reserved. P:\WGN\01131262\CAD\CSD\13 2262\03.dwg 2/19/2026 9:08:59 AM

I HEREBY CERTIFY THAT THIS PLAN, SPECIFICATION, OR REPORT WAS PREPARED BY ME OR UNDER MY DIRECT SUPERVISION AND THAT I AM A DULY LICENSED PROFESSIONAL ENGINEER UNDER THE LAWS OF THE STATE OF MINNESOTA.

Travis L. Winter
TRAVIS L. WINTER
LIC. NO. 46649 DATE 02/19/2026



1501 SOUTH STATE ST, SUITE 100
FAIRMONT, MN 56031
Phone: (507) 238-4738
Email: Fairmont@bolton-menk.com
www.bolton-menk.com

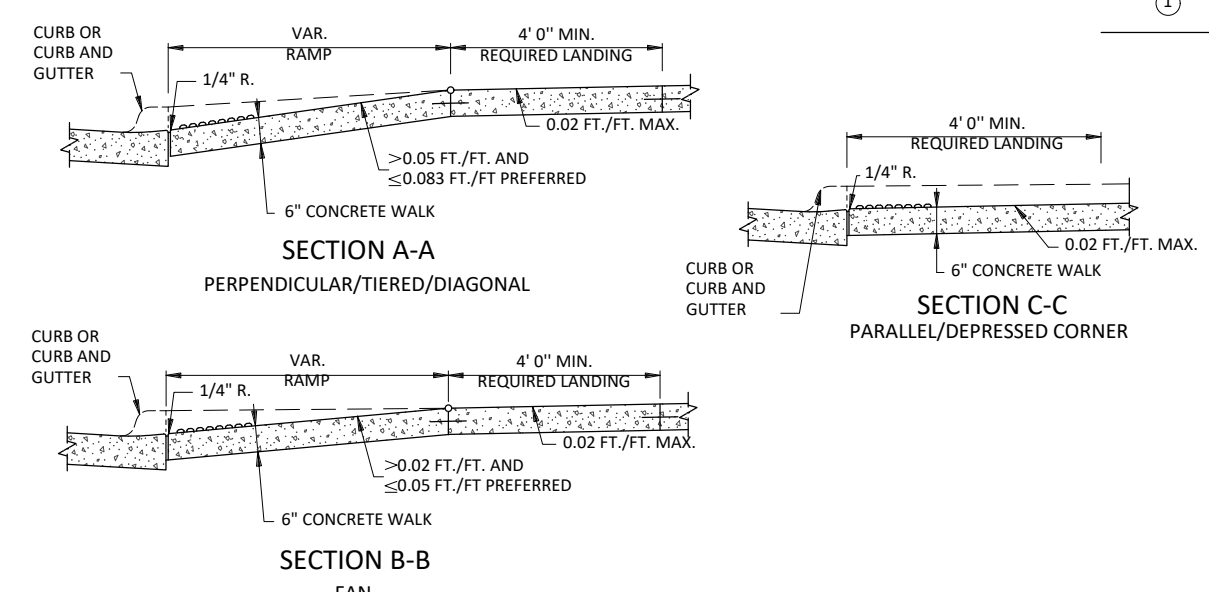
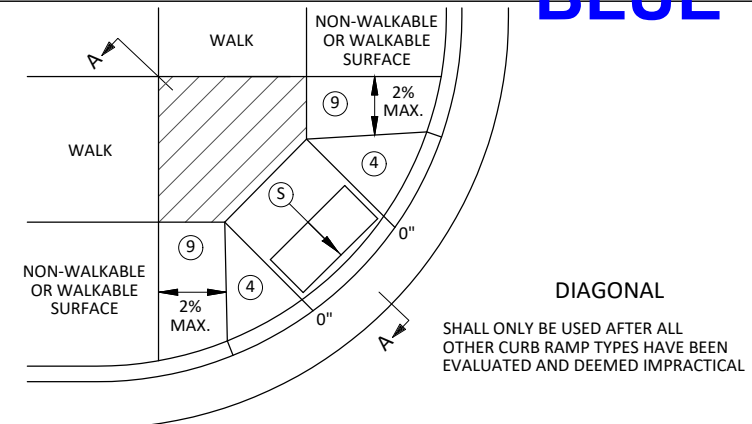
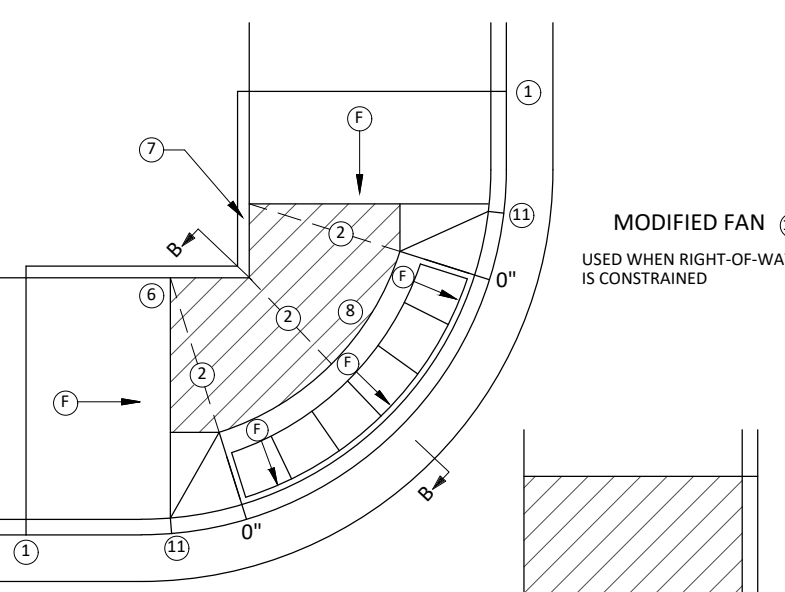
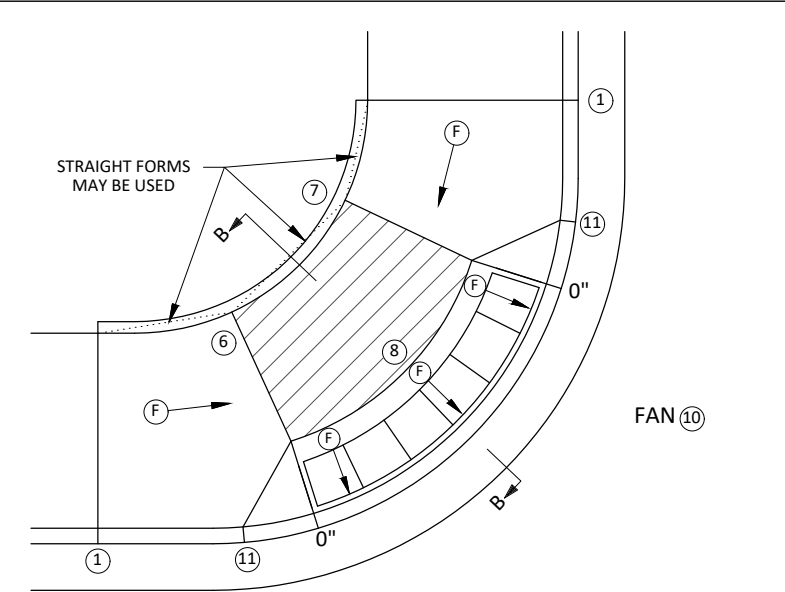
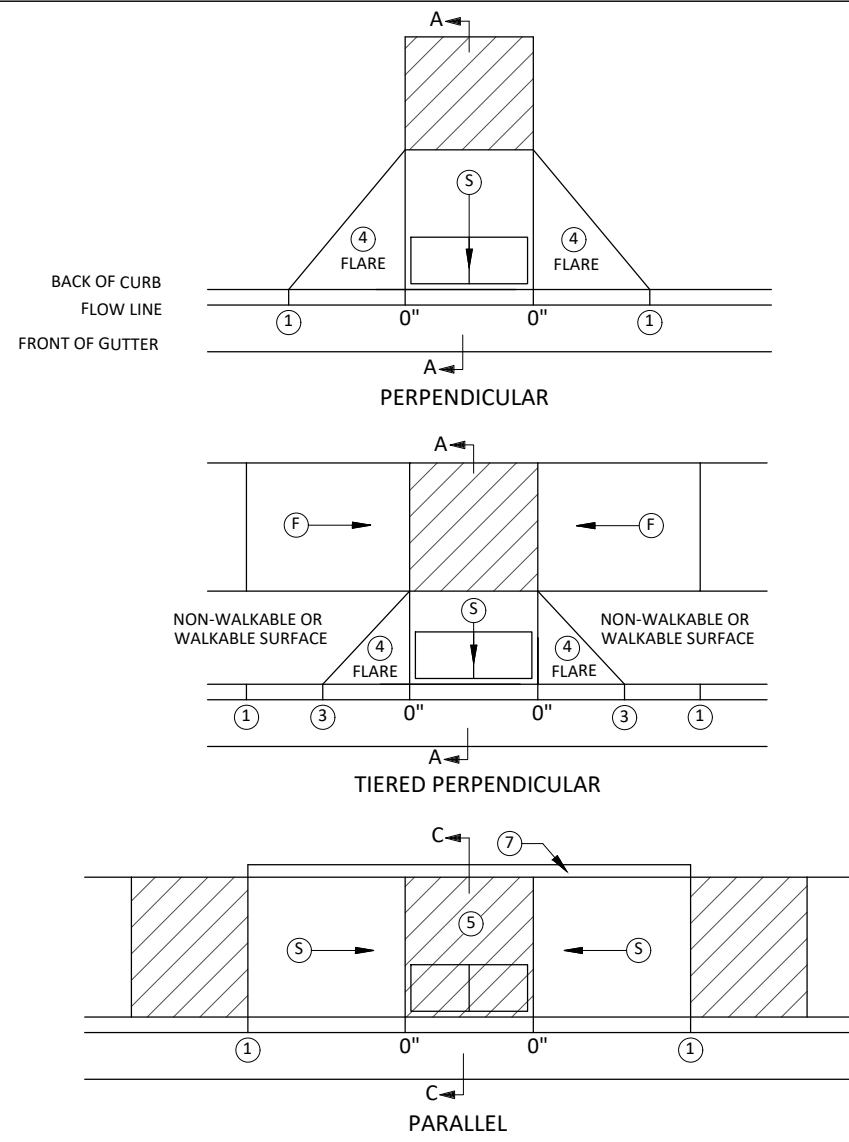


DESIGNED	NO.	ISSUED FOR	DATE
JTO	0	BID	02/19/2026
DRAWN	JTO		
CHECKED	TLW		
CLIENT PROJ. NO.	0F1.131262		

CITY OF WORTHINGTON, MINNESOTA
S.P. 177-090-006 - EAST OKABENA LAKE TRAIL

DETAILS

SHEET
C1.04
14
OF
68



- NOTES:**
- LANDINGS SHALL BE LOCATED ANYWHERE THE PEDESTRIAN ACCESS ROUTE (PAR) CHANGES DIRECTION, AT THE TOP OF RAMPS THAT HAVE RUNNING SLOPES GREATER THAN 5.0%, AND IF THE APPROACHING WALK IS INVERSE GRADE GREATER THAN 2%.
 - INITIAL CURB RAMP LANDINGS SHALL BE CONSTRUCTED WITHIN 15' FROM THE BACK OF CURB, WITH 6' FROM THE BACK OF CURB BEING THE PREFERRED DISTANCE, ONLY APPLICABLE WHEN THE INITIAL RAMP RUNNING SLOPE IS OVER 5.0%.
 - SECONDARY CURB RAMP LANDINGS ARE REQUIRED FOR EVERY 30" OF VERTICAL RISE WHEN THE LONGITUDINAL RUNNING SLOPE IS GREATER THAN 5.0%.
 - CONTRACTION JOINTS SHALL BE CONSTRUCTED ALONG ALL GRADE BREAKS WITHIN THE PAR. 1/4" DEEP VISUAL JOINTS SHALL BE USED AT THE TOPS OF CONCRETE FLARES ADJACENT TO WALKABLE SURFACES.
 - ALL GRADE BREAKS WITHIN THE PAR SHALL BE PERPENDICULAR TO THE PATH OF TRAVEL, THUS BOTH SIDES OF A SLOPED SURFACE MUST BE EQUAL LENGTH. (EXCEPT AS STATED IN 6 BELOW.)
 - TO ENSURE RAMPS AND LANDINGS ARE PROPERLY CONSTRUCTED, ALL INITIAL LANDINGS AT A TOP OF A RAMPED SURFACE (RUNNING SLOPE GREATER THAN 2%) SHALL BE FORMED AND PLACED SEPARATELY IN AN INDEPENDENT CONCRETE POUR. FOLLOW SIDEWALK REINFORCEMENT DETAILS ON SHEET 6 OF 6 FOR ALL SEPARATELY POURED INITIAL LANDINGS.
 - WHEN SIDEWALK IS AT BACK OF CURB, TOP OF CURB SHALL MATCH PROPOSED ADJACENT WALK GRADE.
 - MAINTAIN POSITIVE BOULEVARD DRAINAGE TO TOP OF CURB.
 - ALL RAMP TYPES SHOULD HAVE A MINIMUM 3' LONG RAMP LENGTH.
 - 4' MINIMUM WIDTH OF DETECTABLE WARNING IS REQUIRED FOR ALL RAMPS. DETECTABLE WARNINGS SHALL CONTINUOUSLY EXTEND FOR A MIN. OF 24" IN THE PATH OF TRAVEL. DETECTABLE WARNING TO COVER THE ENTIRE PAR WIDTH OF SHARED-USE PATHS AND THE ENTIRE PAR WIDTH OF THE WALK WITH THE EXCEPTION OF 3" MAXIMUM ON EACH OUTSIDE EDGE WHICH ENSURES THE DETECTABLE WARNINGS ARE ENCASED IN CONCRETE WHEN ADJACENT TO TURF. WHEN ADJACENT TO CONCRETE FLARES 0" - 3" OFFSET IS ALLOWED.
 - WHEN DESIGNING OR ORDERING RECTANGULAR DETECTABLE WARNING SURFACES SHOULD BE 6" LESS THAN THE INCOMING PAR. ARC LENGTH OF THE RADIAL DETECTABLE WARNINGS SHOULD NOT BE GREATER THAN 20 FEET.
 - RECTANGULAR DETECTABLE WARNINGS SHALL BE SETBACK 3" FROM THE BACK OF CURB. RADIAL DETECTABLE WARNINGS SHALL BE SETBACK 3" MINIMUM TO 6" MAXIMUM FROM THE BACK OF CURB.
- MATCH FULL HEIGHT CURB.
 - 4' MINIMUM DEPTH LANDING REQUIRED ACROSS TOP OF RAMP.
 - 3" HIGH CURB WHEN USING A 3' LONG RAMP, 4" HIGH CURB WHEN USING A 4' LONG RAMP.
 - SEE SHEET 4 OF 6, TYPICAL SIDE TREATMENT OPTIONS, FOR DETAILS ON FLARES AND RETURNED CURBS.
 - DETECTABLE WARNINGS MAY BE PART OF THE 4' X 4' MIN. LANDING AREA IF IT IS NOT FEASIBLE TO CONSTRUCT THE LANDING OUTSIDE OF THE DETECTABLE WARNING AREA.
 - THE GRADE BREAK SHALL BE PERPENDICULAR TO THE BACK OF WALK. THIS WILL ENSURE THAT THE GRADE BREAK IS PERPENDICULAR TO THE DIRECTION OF TRAVEL. (TYPICAL FOR ALL)
 - WHEN ADJACENT TO GRASS, GRADING SHALL ALWAYS BE USED WHEN FEASIBLE. V CURB, IF USED, SHALL BE PLACED OUTSIDE THE SIDEWALK LIMITS WHEN RIGHT OF WAY ALLOWS. WHEN ADJACENT TO PARKING LOTS, CONCRETE OR BITUMINOUS TAPERS LESS THAN 5% RUNNING SLOPE SHOULD BE USED OVER V CURB TO REDUCE TRIPPING HAZARDS AND FACILITATE SNOW & ICE REMOVAL.
 - A 7' MIN TOP RADIUS GRADE BREAK IS REQUIRED TO BE CONSTRUCTIBLE.
 - PAVE FULL WALK WIDTH.
 - "S" SLOPES ON FANS SHALL ONLY BE USED WHEN ALL OTHER FEASIBLE OPTIONS HAVE BEEN EVALUATED AND DEEMED IMPRACTICAL.
 - INTERMEDIATE CURB HEIGHTS TAPER SHALL RISE AT 8-10% TO A MINIMUM 3" CURB HEIGHT. REDUCE INTERMEDIATE CURB HEIGHT TO 2+ INCHES IF NECESSARY TO MATCH ADJACENT BOULEVARD OR SIDEWALK GRADES.

LEGEND	
THESE LONGITUDINAL SLOPE RANGES SHALL BE THE STARTING POINT. IF SITE CONDITIONS WARRANT, LONGITUDINAL SLOPES UP TO 8.3% OR FLATTER ARE ALLOWED.	
	INDICATES PEDESTRIAN RAMP - SLOPE SHALL BE BETWEEN 5.0% MINIMUM AND 8.3% MAXIMUM IN THE DIRECTION SHOWN AND THE CROSS SLOPE SHALL NOT EXCEED 2.0%.
	INDICATES PEDESTRIAN RAMP - SLOPE SHALL BE GREATER THAN 2.0% AND LESS THAN 5.0% IN THE DIRECTION SHOWN AND CROSS SLOPE SHALL NOT EXCEED 2.0%.
	LANDING AREA - 4' X 4' MIN. (5' X 5' MIN. PREFERRED) DIMENSIONS AND MAX 2.0% SLOPE IN ALL DIRECTIONS. LANDING SHALL BE FULL WIDTH OF INCOMING PAR.
	CURB HEIGHT

LEAD EXPERT OFFICE	JEFFREY PERKINS OPERATIONS DIVISION	PEDESTRIAN CURB RAMP DETAILS		APPROVED: 11-04-2021 REVISED:	 THOMAS STYRBICKI STATE DESIGN ENGINEER	STANDARD PLAN 5-297.250	1 OF 6
---------------------------	--	-------------------------------------	--	----------------------------------	---	----------------------------	--------

© Bolton & Menk, Inc. 2025. All Rights Reserved. DWG: WIP131262-CAD/CSB/131262-CUS.dwg 2/19/2026 9:09:10 AM

I HEREBY CERTIFY THAT THIS PLAN, SPECIFICATION, OR REPORT WAS PREPARED BY ME OR UNDER MY DIRECT SUPERVISION AND THAT I AM A DULY LICENSED PROFESSIONAL ENGINEER UNDER THE LAWS OF THE STATE OF MINNESOTA.

TRAVIS L. WINTER
LIC. NO. 46649 DATE 02/19/2026



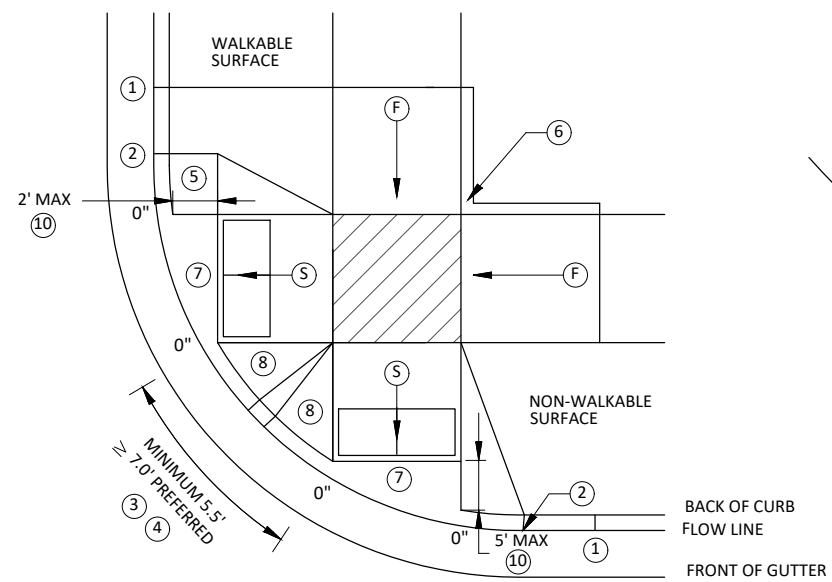
1501 SOUTH STATE ST, SUITE 100
FAIRMONT, MN 56031
Phone: (507) 238-4738
Email: Fairmont@bolton-menk.com
www.bolton-menk.com



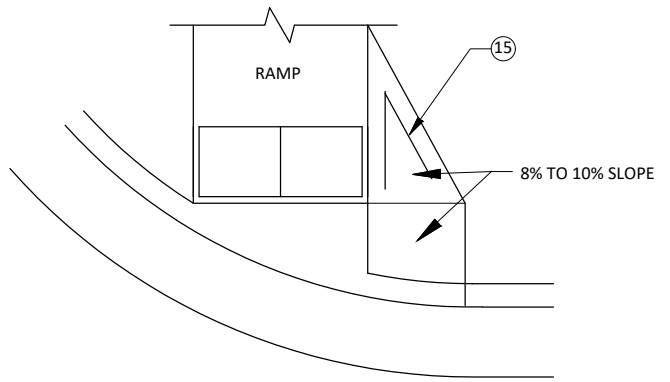
DESIGNED	NO.	ISSUED FOR	DATE
JTO	0	BID	02/19/2026
DRAWN	JTO		
CHECKED	TLW		
CLIENT PROJ. NO.	0F1.131262		

CITY OF WORTHINGTON, MINNESOTA
S.P. 177-090-006 - EAST OKABENA LAKE TRAIL
STANDARD PLANS
PEDESTRIAN CURB RAMP DETAILS

SHEET
C1.05
15
OF
68

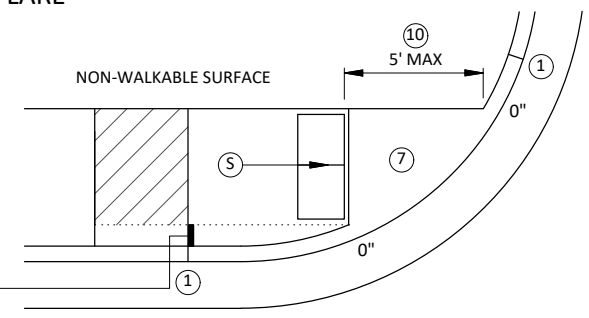


COMBINED DIRECTIONAL

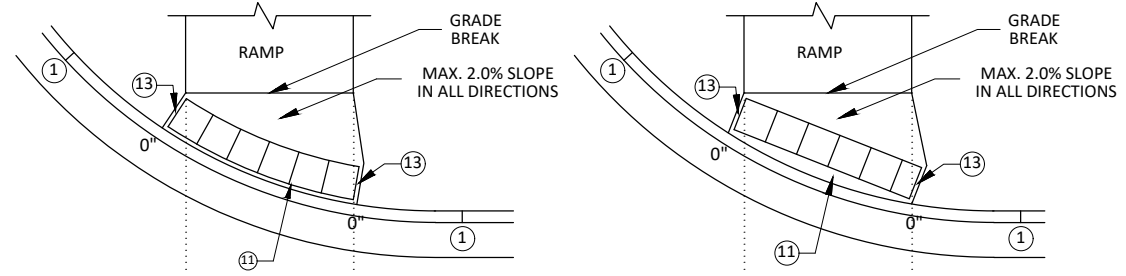


DIRECTIONAL RAMP WALKABLE FLARE

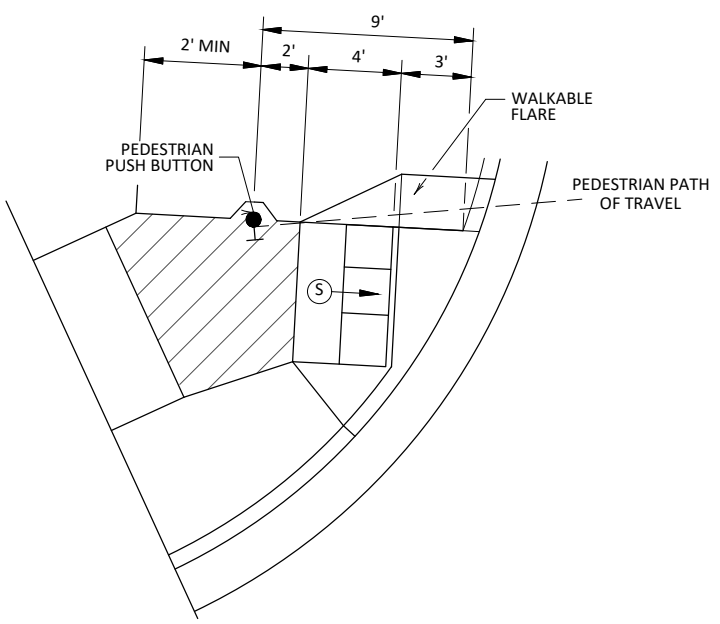
IF NON-CONCRETE BLVD. IS CONSTRUCTED AND IS LESS THAN 2' IN WIDTH AT TOP OF CURB TRANSITION, PAVE CONCRETE RAMP WIDTH TO ADJACENT BACK OF CURB.



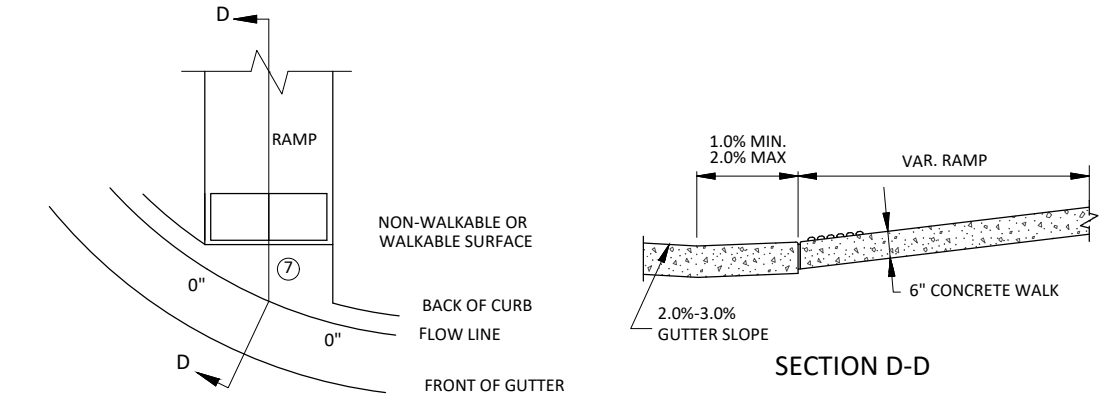
STANDARD ONE-WAY DIRECTIONAL



ONE-WAY DIRECTIONAL WITH DETECTABLE WARNING AT BACK OF CURB



SEMI-DIRECTIONAL RAMP
3' DOME SETBACK, 4' LONG RAMP AND PUSH BUTTON 9' FROM THE BACK OF CURB
PRIMARYLY USED FOR APS APPLICATIONS WHERE THE PAR DOES NOT CONTINUE PAST THE PUSH BUTTON (DEAD-END SIDEWALK)



CURB FOR DIRECTIONAL RAMPS

NOTES:

- LANDINGS SHALL BE LOCATED ANYWHERE THE PEDESTRIAN ACCESS ROUTE (PAR) CHANGES DIRECTION, AT THE TOP OF RAMPS THAT HAVE RUNNING SLOPES GREATER THAN 5.0%, AND IF THE APPROACHING WALK IS INVERSE GRADE.
- INITIAL CURB RAMP LANDINGS SHALL BE CONSTRUCTED WITHIN 15' FROM THE BACK OF CURB, WITH 6' FROM THE BACK OF CURB BEING THE PREFERRED DISTANCE, ONLY APPLICABLE WHEN THE INITIAL RAMP RUNNING SLOPE IS OVER 5.0%.
- SECONDARY CURB RAMP LANDINGS ARE REQUIRED FOR EVERY 30' OF VERTICAL RISE WHEN THE LONGITUDINAL SLOPE IS GREATER THAN 5.0%.
- CONTRACTION JOINTS SHALL BE CONSTRUCTED ALONG ALL GRADE BREAKS WITHIN THE PAR. 1/4" DEEP VISUAL JOINTS SHALL BE USED AT THE TOP GRADE BREAK OF CONCRETE FLARES ADJACENT TO WALKABLE SURFACES.
- ALL GRADE BREAKS WITHIN THE PAR SHALL BE PERPENDICULAR TO THE PATH OF TRAVEL. THUS BOTH SIDES OF A SLOPED WALKING SURFACE MUST BE EQUAL LENGTH.
- TO ENSURE INITIAL RAMPS AND INITIAL LANDINGS ARE PROPERLY CONSTRUCTED, LANDINGS SHALL BE CAST SEPARATELY. FOLLOW SIDEWALK REINFORCEMENT DETAILS ON SHEET 6 AND THE ADA SPECIAL PROVISION (PROSECUTION OF WORK).
- TOP OF CURB SHALL MATCH PROPOSED ADJACENT WALK GRADE.
- WHEN THE BOULEVARD IS 4' WIDE OR LESS, THE TOP OF CURB TAPER SHALL MATCH THE RAMP SLOPES TO REDUCE NEGATIVE BOULEVARD SLOPES FROM THE TOP BACK OF CURB TO THE PAR.
- ALL RAMP TYPES SHOULD HAVE A MINIMUM 3' LONG RAMP LENGTH.
- 4' MINIMUM WIDTH OF DETECTABLE WARNING IS REQUIRED FOR ALL RAMPS. DETECTABLE WARNINGS SHALL CONTINUOUSLY EXTEND FOR A MIN. OF 24" IN THE PATH OF TRAVEL. DETECTABLE WARNING TO COVER THE ENTIRE PAR WIDTH OF SHARED-USE PATHS AND THE ENTIRE PAR WIDTH OF THE WALK WITH THE EXCEPTION OF 3" MAXIMUM ON EACH OUTSIDE EDGE WHICH ENSURES THE DETECTABLE WARNINGS ARE ENCASED IN CONCRETE WHEN ADJACENT TO TURF. WHEN ADJACENT TO CONCRETE FLARES 0" - 3" OFFSET IS ALLOWED.
- WHEN DESIGNING OR ORDERING RECTANGULAR DETECTABLE WARNING SURFACES SHOULD BE 6" LESS THAN THE INCOMING PAR. ARC LENGTH OF THE RADIAL DETECTABLE WARNINGS SHOULD NOT BE GREATER THAN 20 FEET.
- RADIAL DETECTABLE WARNINGS SHALL BE SETBACK 3" MINIMUM TO 6" MAXIMUM FROM THE BACK OF CURB. SEE NOTES (10) & (11) FOR INFORMATION REGARDING RECTANGULAR DETECTABLE WARNING PLACEMENT.

- (1) MATCH FULL CURB HEIGHT.
- (2) 3" HIGH CURB WHEN USING A 3' LONG RAMP
4" HIGH CURB WHEN USING A 4' LONG RAMP.
- (3) 3" MINIMUM CURB HEIGHT (5.5' MIN. DISTANCE REQUIRED BETWEEN DOMES)
4" PREFERRED (7' MIN. DISTANCE REQUIRED BETWEEN DOMES).
- (4) THE "BUMP" IN BETWEEN THE RAMPS SHOULD NOT BE IN THE PATH OF TRAVEL FOR COMBINED DIRECTIONAL RAMPS. IF THIS OCCURS MODIFY THE RAMP LOCATION OR SWITCH RAMP TO A FAN/DEPRESSED CORNER.
- (5) WHEN USING CONCRETE PAVED FLARES ON THE OUTSIDE OF DIRECTIONAL RAMPS, AND ADJACENT TO A WALKABLE SURFACE, DIRECTIONAL RAMP FLARES SHALL BE USED. SEE THE DETAIL ON THIS SHEET.
- (6) GRADING SHALL ALWAYS BE USED WHEN FEASIBLE. V CURB, IF USED, SHALL BE PLACED OUTSIDE THE SIDEWALK LIMITS WHEN RIGHT OF WAY ALLOWS. WHEN ADJACENT TO PARKING LOTS, CONCRETE OR BITUMINOUS TAPERS SHOULD BE USED OVER V CURB TO REDUCE TRIPPING HAZARDS AND FACILITATE SNOW & ICE REMOVAL.
- (7) MAX. 2.0% SLOPE IN ALL DIRECTIONS IN FRONT OF GRADE BREAK AND DRAIN TO FLOW LINE. SHALL BE CONSTRUCTED INTEGRAL WITH CURB AND GUTTER.
- (8) 8% TO 10% WALKABLE FLARE.
- (9) PLACE DOMES AT THE BACK OF CURB WHEN ALLOWABLE SETBACK CRITERIA IS EXCEEDED.
- (10) FRONT EDGE OF DETECTABLE WARNING SHALL BE SET BACK 2' MAXIMUM WHEN ADJACENT TO WALKABLE SURFACE, AND 5' MAXIMUM WHEN ADJACENT TO NON-WALKABLE SURFACE WITH ONE CORNER SET 3" FROM BACK OF CURB. A WALKABLE SURFACE IS DEFINED AS A PAVED SURFACE ADJACENT TO A CURB RAMP WITHOUT RAISED OBSTACLES THAT COULD MISTAKENLY BE TRAVERSED BY A USER WHO IS VISUALLY IMPAIRED.
- (11) RECTANGULAR DETECTABLE WARNINGS MAY BE SETBACK UP TO 9" FROM THE BACK OF CURB WITH CORNERS SET 3" FROM BACK OF CURB. IF 9" SETBACK IS EXCEEDED USE RADIAL DETECTABLE WARNINGS.
- (12) FOR DIRECTIONAL RAMPS WITH THE DETECTABLE WARNINGS PLACED AT THE BACK OF CURB, THE DETECTABLE WARNINGS SHALL COVER THE ENTIRE WIDTH OF THE WALK/PATH. THIS ENSURES A DETECTABLE EDGE AND HELPS ELIMINATE THE CURB TAPER OBSTRUCTING THE PATH OF PEDESTRIAN TRAVEL.
- (13) THE CONCRETE WALK SHALL BE FORMED AND CONSTRUCTED PERPENDICULAR TO THE BACK OF CURB. MAINTAIN 3" BETWEEN EDGE OF DOMES AND EDGE OF CONCRETE.
- (14) TO BE USED FOR ALL DIRECTIONAL RAMPS, EXCEPT WHERE DOMES ARE PLACED ALONG THE BACK OF CURB.
- (15) PLACE 2 NO. 4 BARS 4 INCHES FROM SIDE OF FORMS WITH A MINIMUM 2 INCHES OF CONCRETE COVER ALONG EACH SIDE OF FLARE (INCIDENTAL).

LEGEND	
THESE LONGITUDINAL SLOPE RANGES SHALL BE THE STARTING POINT. IF SITE CONDITIONS WARRANT, LONGITUDINAL SLOPES UP TO 8.3% OR FLATTER ARE ALLOWED.	
(S)	INDICATES PEDESTRIAN RAMP - SLOPE SHALL BE BETWEEN 5.0% MINIMUM AND 8.3% MAXIMUM IN THE DIRECTION SHOWN AND THE CROSS SLOPE SHALL NOT EXCEED 2.0%.
(F)	INDICATES PEDESTRIAN RAMP - SLOPE SHALL BE GREATER THAN 2.0% AND LESS THAN 5.0% IN THE DIRECTION SHOWN AND CROSS SLOPE SHALL NOT EXCEED 2.0%.
(Hatched Box)	LANDING AREA - 4' X 4' MIN. (5' X 5' MIN. PREFERRED) DIMENSIONS AND MAX 2.0% SLOPE IN ALL DIRECTIONS. LANDING SHALL BE FULL WIDTH OF INCOMING PAR.
X"	CURB HEIGHT

© Bolton & Menk, Inc. 2025. All Rights Reserved. P:\WGN\01131262\CAD\CD\131262\05.dwg 2/19/2026 9:09:11 AM

LEAD EXPERT OFFICE
JEFFREY PERKINS
OPERATIONS DIVISION

APPROVED: 11-04-2021
REVISED:

PEDESTRIAN CURB RAMP DETAILS

APPROVED: 11-04-2021
REVISED:

THOMAS STYRBICKI
STATE DESIGN ENGINEER

STANDARD PLAN
5-297.250

2 OF 6

I HEREBY CERTIFY THAT THIS PLAN, SPECIFICATION, OR REPORT WAS PREPARED BY ME OR UNDER MY DIRECT SUPERVISION AND THAT I AM A DULY LICENSED PROFESSIONAL ENGINEER UNDER THE LAWS OF THE STATE OF MINNESOTA.
TRAVIS L. WINTER
LIC. NO. 46649 DATE 02/19/2026



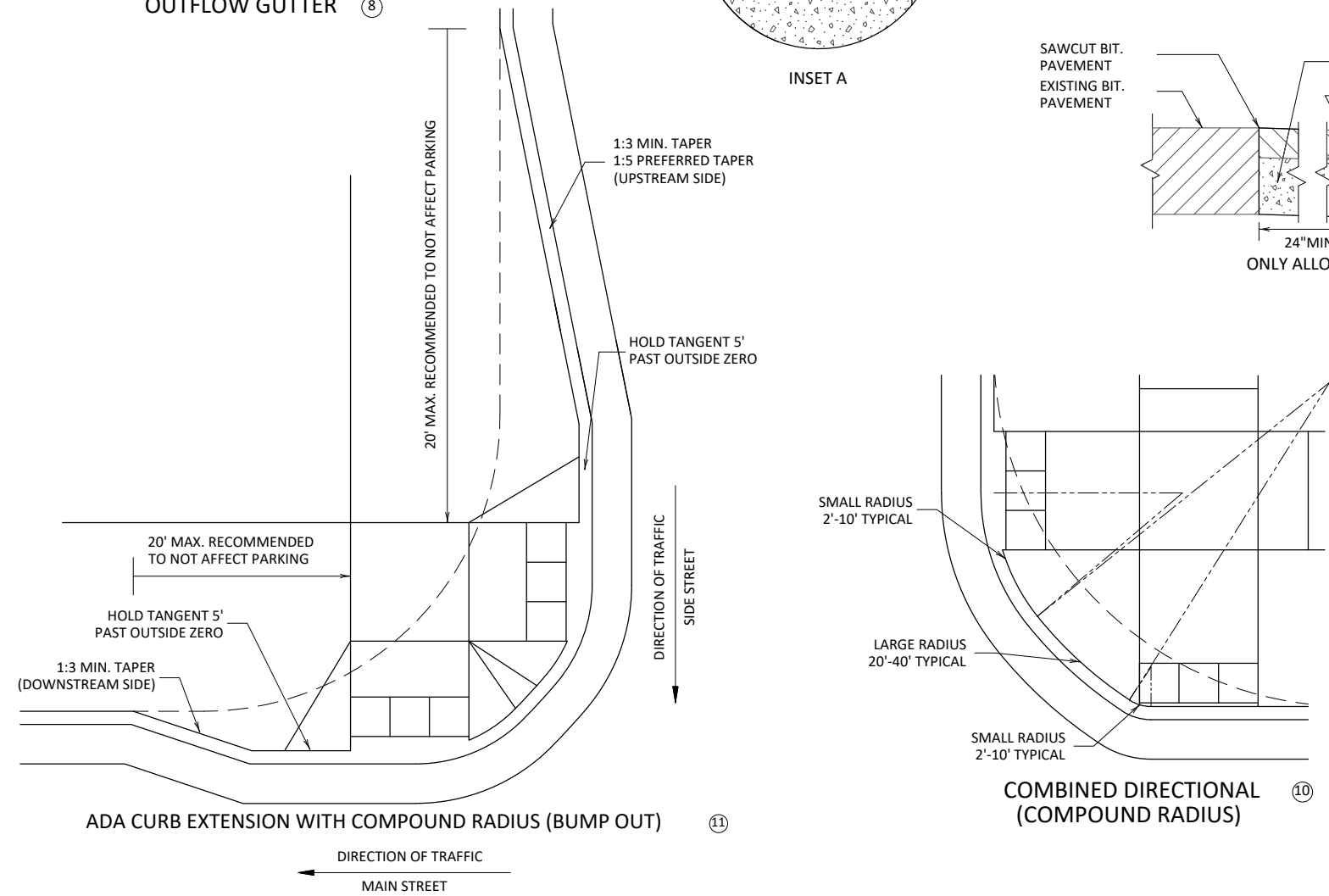
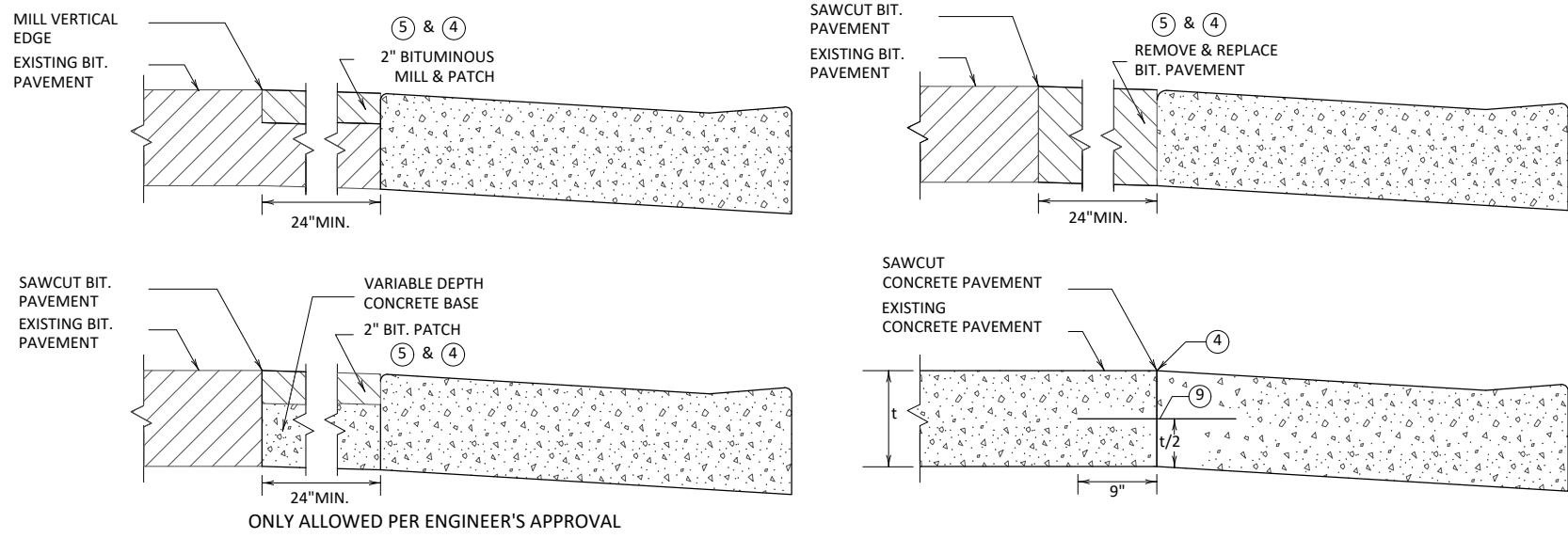
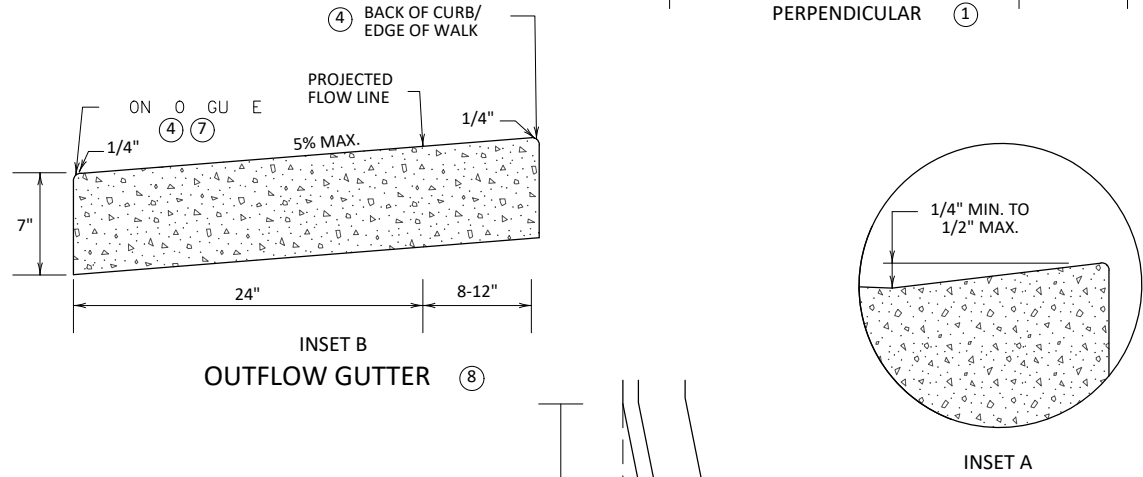
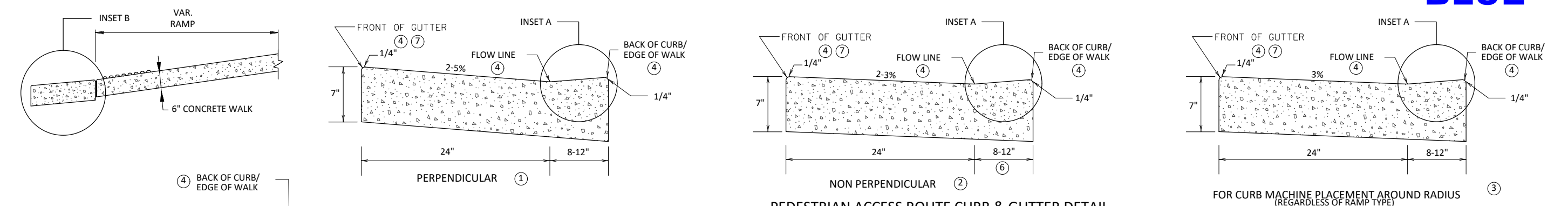
1501 SOUTH STATE ST, SUITE 100
FAIRMONT, MN 56031
Phone: (507) 238-4738
Email: Fairmont@bolton-menk.com
www.bolton-menk.com



DESIGNED	NO.	ISSUED FOR	DATE
JTO	0	BID	02/19/2026
DRAWN	JTO		
CHECKED	TLW		
CLIENT PROJ. NO.	0F1.131262		

CITY OF WORTHINGTON, MINNESOTA
S.P. 177-090-006 - EAST OKABENA LAKE TRAIL
STANDARD PLANS
PEDESTRIAN CURB RAMP DETAILS

SHEET
C1.06
16
OF
68



- NOTES:**
- POSITIVE FLOW LINE DRAINAGE SHALL BE MAINTAINED THROUGH THE PEDESTRIAN ACCESS ROUTE (PAR) AT A 2% MAXIMUM. NO PONDING SHALL BE PRESENT IN THE PAR.
 - ANY VERTICAL LIP THAT OCCURS AT THE FLOW LINE SHALL NOT BE GREATER THAN 1/4 INCH.
 - ① FOR USE AT CURB CUTS WHERE THE PEDESTRIAN'S PATH OF TRAVEL IS ASSUMED PERPENDICULAR TO THE GUTTER FLOW LINE. RAMP TYPES INCLUDE: PERPENDICULAR, TIERED PERPENDICULAR, PARALLEL, AND DIAGONAL RAMPS.
 - ② FOR USE AT CURB RAMPS WHERE THE PEDESTRIAN'S PATH OF TRAVEL IS ASSUMED NON PERPENDICULAR TO THE GUTTER FLOW LINE. RAMP TYPES INCLUDE: FANS & DEPRESSED CORNERS.
 - ③ BEGIN GUTTER SLOPE TRANSITION 10' OUTSIDE OF ALL CURB RAMPS.
 - ④ THERE SHALL BE NO VERTICAL DISCONTINUITIES GREATER THAN 1/4".
 - ⑤ ELEVATION CHANGE TAKES PLACE FROM THE EXISTING TO NEW FRONT OF GUTTER. PATCH IS USED TO MATCH THE NEW GUTTER FACE INTO THE EXISTING ROADWAY.
 - ⑥ VARIABLE WIDTH FOR DIRECTIONAL CURB APPLICATIONS. SEE SHEET 2 FOR DIRECTIONAL CURB SLOPE REQUIREMENTS.
 - ⑦ TOP FRONT OF GUTTER SHALL BE CONSTRUCTED FLUSH WITH PROPOSED ADJACENT PAVEMENT ELEVATION. TOP 1.5" OF THE GUTTER FACE MUST BE A FORMED EDGE. PAR GUTTER SHALL NOT BE OVERLAID.
 - ⑧ SHOULD BE USED AT VERTICALLY CONSTRAINED AREAS WHEN AT A DRAINAGE HIGH POINT OR SUPER ELEVATED ROADWAY SEGMENTS.
 - ⑨ DRILL AND GROUT NO. 4 EPOXY-COATED 18" LONG TIE BARS AT 30" CENTER TO CENTER INTO EXISTING CONCRETE PAVEMENT 1' MINIMUM FROM ALL JOINTS.
 - ⑩ HELPS PROVIDE TWO SEPARATE RAMPS, REDUCES THE DOME SETBACK LENGTH AND MINIMIZES DIRECTIONAL CURB. THIS RADIUS DESIGN CLOSELY FOLLOWS THE TURNING VEHICLE PATH WHILE OPTIMIZING CURB RAMP LENGTH.
 - ⑪ CURB EXTENSIONS SHOULD BE USED IN VERTICALLY CONSTRAINED AREAS, USUALLY IN DOWNTOWN ROADWAY SEGMENTS WHERE ON-STREET PARKING IS AVAILABLE. CURB EXTENSIONS SHOULD BE CONSIDERED FOR APS INTERSECTIONS WHERE SPACE IS LIMITED. PUSH BUTTONS MUST MEET APS CRITERIA AS DESCRIBED IN THE PUSH BUTTON LOCATION DETAIL SHEET.

LEAD EXPERT OFFICE	JEFFREY PERKINS OPERATIONS DIVISION	PEDESTRIAN CURB RAMP DETAILS	APPROVED: 11-04-2021 REVISED:	 THOMAS STYRBICKI STATE DESIGN ENGINEER	STANDARD PLAN 5-297.250	3 OF 6
---------------------------	--	-------------------------------------	----------------------------------	---	----------------------------	--------

© Bolton & Menk, Inc. 2025. All Rights Reserved. DWG: WP131262, CAD: USD131262, US: DWG 2/19/2026 9:09:14 AM

I HEREBY CERTIFY THAT THIS PLAN, SPECIFICATION, OR REPORT WAS PREPARED BY ME OR UNDER MY DIRECT SUPERVISION AND THAT I AM A DULY LICENSED PROFESSIONAL ENGINEER UNDER THE LAWS OF THE STATE OF MINNESOTA.

TRAVIS L. WINTER
 LIC. NO. 46649 DATE 02/19/2026



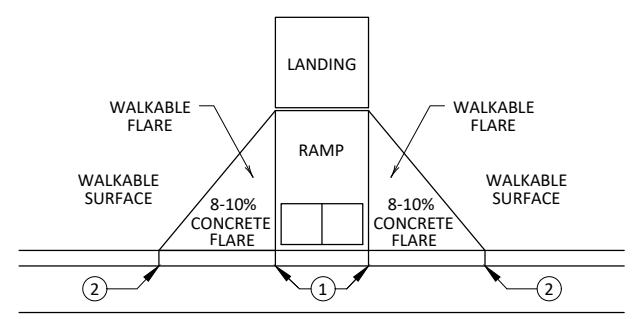
1501 SOUTH STATE ST, SUITE 100
FAIRMONT, MN 56031
Phone: (507) 238-4738
Email: Fairmont@bolton-menk.com
www.bolton-menk.com



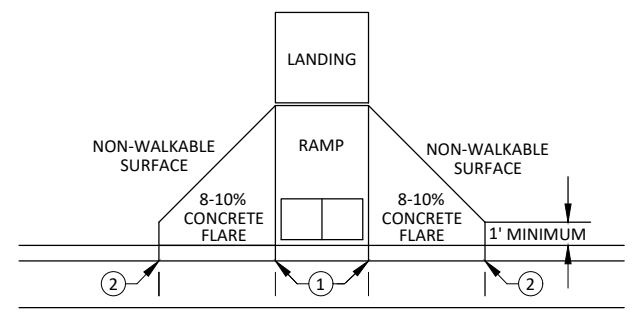
DESIGNED	NO.	ISSUED FOR	DATE
JTO	0	BID	02/19/2026
DRAWN	JTO		
CHECKED	TLW		
CLIENT PROJ. NO.	0F1.131262		

CITY OF WORTHINGTON, MINNESOTA
S.P. 177-090-006 - EAST OKABENA LAKE TRAIL
STANDARD PLANS
PEDESTRIAN CURB RAMP DETAILS

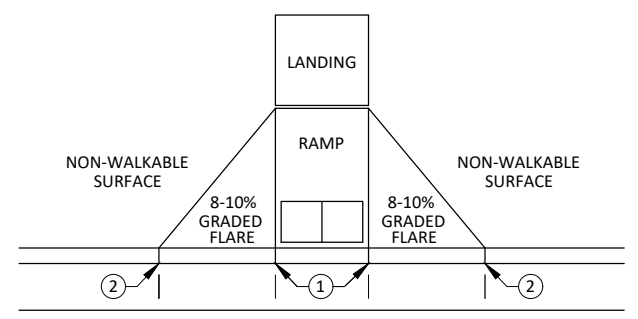
SHEET
C1.07
17
OF
68



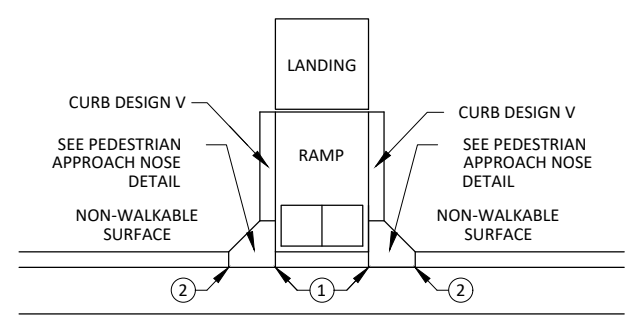
PAVED FLARES ADJACENT TO WALKABLE SURFACE



PAVED FLARES ADJACENT TO NON-WALKABLE SURFACE

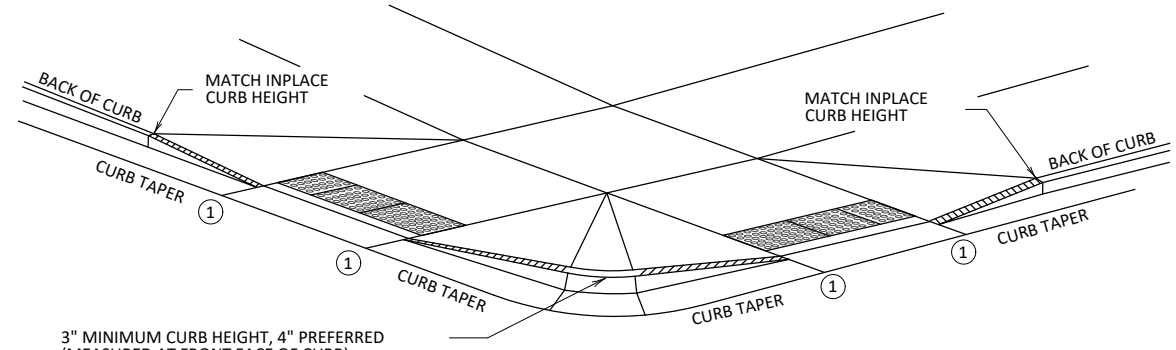


GRADED FLARES



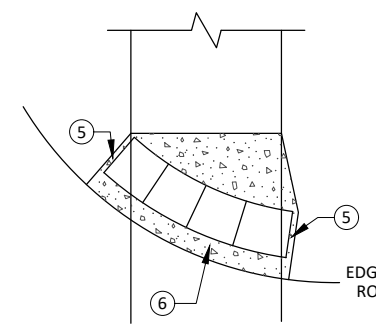
RETURNED CURB

TYPICAL SIDE TREATMENT OPTIONS

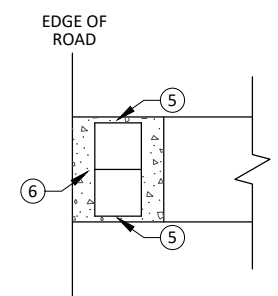


3" MINIMUM CURB HEIGHT, 4" PREFERRED (MEASURED AT FRONT FACE OF CURB) FOR A MIN. 6" LENGTH (MEASURED ALONG FLOW LINE)

DETECTABLE EDGE WITH CURB AND GUTTER

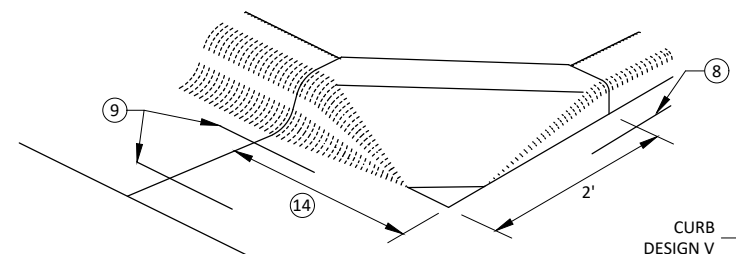


RADIAL DETECTABLE WARNING

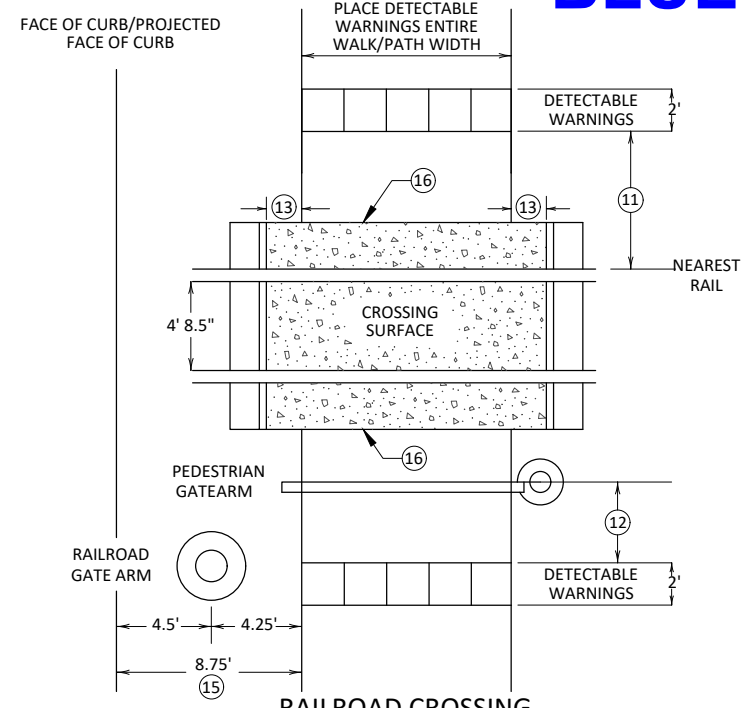


RECTANGULAR DETECTABLE WARNING

DETECTABLE EDGE WITHOUT CURB AND GUTTER



PEDESTRIAN APPROACH NOSE DETAIL (FOR RETURNED CURB SIDE TREATMENT)



RAILROAD CROSSING PLAN VIEW

NOTES:

- INTERMEDIATE CURB HEIGHTS TAPER SHALL RISE AT 8-10% TO A MINIMUM 3 INCH CURB HEIGHT. INCREASE CURB TAPER LENGTH AT LESS THAN 8% OR REDUCE INTERMEDIATE CURB HEIGHT TO 2+ INCHES IF NECESSARY TO MATCH ADJACENT BOULEVARD OR SIDEWALK GRADES.
- SEE STANDARD PLATE 7038 AND THIS SHEET FOR ADDITIONAL DETAILS ON DETECTABLE WARNING.
- A WALKABLE SURFACE IS DEFINED AS A PAVED SURFACE ADJACENT TO A CURB RAMP WITHOUT RAISED OBSTACLES THAT COULD MISTAKENLY BE TRAVERSED BY A USER WHO IS VISUALLY IMPAIRED.
- CONCRETE FLARE LENGTHS ADJACENT TO NON-WALKABLE SURFACES SHOULD BE LESS THAN 8' LONG MEASURED ALONG THE RAMPS FROM THE BACK OF CURB.
- 1 0" CURB HEIGHT. SEE INSET A ON SHEET 3 OF 6.
- 2 FULL CURB HEIGHT.
- 3 SIDE TREATMENTS ARE APPLICABLE TO ALL RAMP TYPES AND SHOULD BE IMPLEMENTED AS NEEDED AS FIELD CONDITIONS DICTATE. THE ENGINEER SHALL DETERMINE THE RAMP SIDE TREATMENTS BASED ON MAINTENANCE OF BOTH ROADWAY AND SIDEWALK, ADJACENT PROPERTY CONSIDERATIONS, AND MITIGATING CONSTRUCTION IMPACTS.
- 4 TYPICALLY USED FOR MEDIANS AND ISLANDS.
- 5 WHEN NO CONCRETE FLARES ARE PROPOSED, THE CONCRETE WALK SHALL BE FORMED AND CONSTRUCTED PERPENDICULAR TO THE EDGE OF ROADWAY. MAINTAIN 3" MAX. BETWEEN EDGE OF DOMES AND EDGE OF CONCRETE.
- 6 IF NO CURB AND GUTTER IS PLACED IN RURAL SECTIONS, DETECTABLE WARNINGS SHALL BE PLACED 1' FROM THE EDGE OF BITUMINOUS ROADWAY AND/OR BITUMINOUS SHARED-USE PATH TO PROVIDE VISUAL CONTRAST.
- 7 ALL CONSTRUCTED CURBS MUST HAVE A CONTINUOUS DETECTABLE EDGE FOR THE VISUALLY IMPAIRED. THIS DETECTABLE EDGE REQUIRES DETECTABLE WARNINGS WHEREVER THERE IS ZERO-INCH HIGH CURB. CURB TAPERS ARE CONSIDERED A DETECTABLE EDGE WHEN THE TAPER STARTS WITHIN 3" OF THE EDGE OF THE DETECTABLE WARNINGS. AND UNIFORMLY RISES TO A 3-INCH MINIMUM CURB HEIGHT. ANY CURB NOT PART OF A CURB TAPER AND LESS THAN 3 INCHES IN HEIGHT IS NOT CONSIDERED A DETECTABLE EDGE AND THEREFORE IS NOT COMPLIANT WITH ACCESSIBILITY STANDARDS.
- 8 DRILL AND GROUT 1 - NO. 4 12" LONG REINFORCEMENT BAR (EPOXY COATED) WITH 3" MIN. COVER. REINFORCEMENT BARS ARE NOT NEEDED IF THE APPROACH NOSE IS POURED INTEGRAL WITH THE V CURB.
- 9 DRILL AND GROUT 2 - NO. 4 12" LONG REINFORCEMENT BARS (EPOXY COATED) WITH 3" MIN. COVER. REINFORCEMENT BARS ARE NOT NEEDED IF THE APPROACH NOSE IS POURED INTEGRAL WITH THE CURB AND GUTTER.
- 10 SIDE TREATMENT EXAMPLES SHOWN ARE WHEN THE INITIAL LANDING IS APPROXIMATELY LEVEL WITH THE FULL HEIGHT CURB (I.E. 6" LONG RAMP FOR 6" HIGH CURB). WHEN THE INITIAL LANDING IS MORE THAN 1" BELOW FULL HEIGHT CURB REFER TO SHEETS 1 & 2 TO MODIFY THE CURB HEIGHT TAPERS AND MAINTAIN POSITIVE BOULEVARD DRAINAGE. CONSTRUCT THESE TAPERS AT 0"-3" AT 8-10%, THEN LESS THAN 5% FROM 3" CURB TO FULL CURB HEIGHT.
- 11 NEAREST EDGE OF DETECTABLE WARNING SURFACES SHALL BE PLACED 12' MINIMUM TO 15' MAXIMUM FROM THE NEAREST RAIL. FOR SKEWED RAILWAYS IN NO INSTANCE SHALL THE DETECTABLE WARNING BE CLOSER THAN 12' MEASURED PERPENDICULAR TO THE NEAREST RAIL.
- 12 WHEN PEDESTRIAN GATES ARE PROVIDED, DETECTABLE WARNING SURFACES SHALL BE PLACED ON THE SIDE OF THE GATES OPPOSITE THE RAIL, 2' FROM THE APPROACHING SIDE OF THE GATE ARM. THIS CRITERIA GOVERNS OVER NOTE .
- 13 CROSSING SURFACE SHALL EXTEND 2' MINIMUM PAST THE OUTSIDE EDGE OF WALK OR SHARED-USE PATH.
- 14 3' FOR MEDIANS AND SPLITTER ISLANDS. NOSE CAN BE REDUCED TO 2' ON FREE RIGHT ISLANDS.
- 15 SIDEWALK TO BE PLACED 8.75' MIN. FROM THE FACE OF CURB/PROJECTED FACE OF CURB. THIS ENSURES MIN. CLEARANCE BETWEEN THE SIDEWALK AND GATE ARM COUNTERWEIGHT SUPPORTS.
- 16 CONSTRUCT WITH EXPANSION MATERIAL PER MNDOT SPECIFICATION 3702 TYPES A-E. EXPANSION MATERIAL SHALL MATCH FULL HEIGHT OF ADJACENT CONCRETE.

© Bolton & Menk, Inc. 2025. All Rights Reserved. A:\WGN\01131262 CAD\CAD\13 2262\05.dwg 2/19/2026 9:09:15 AM

LEAD EXPERT OFFICE	JEFFREY PERKINS OPERATIONS DIVISION	PEDESTRIAN CURB RAMP DETAILS		APPROVED: 11-04-2021 REVISED:	<i>Thomas Styrbicki</i> THOMAS STYRBICKI STATE DESIGN ENGINEER	STANDARD PLAN 5-297.250	4 OF 6
--------------------	-------------------------------------	------------------------------	--	----------------------------------	--	-------------------------	--------

I HEREBY CERTIFY THAT THIS PLAN, SPECIFICATION, OR REPORT WAS PREPARED BY ME OR UNDER MY DIRECT SUPERVISION AND THAT I AM A DULY LICENSED PROFESSIONAL ENGINEER UNDER THE LAWS OF THE STATE OF MINNESOTA.

Travis L. Winter
TRAVIS L. WINTER
LIC. NO. 46649 DATE 02/19/2026

BOLTON & MENK

1501 SOUTH STATE ST, SUITE 100
FAIRMONT, MN 56031
Phone: (507) 238-4738
Email: Fairmont@bolton-menk.com
www.bolton-menk.com

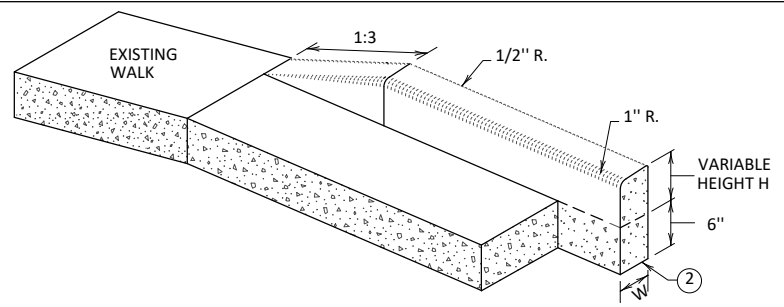
City of
Worthington

DESIGNED	NO.	ISSUED FOR	DATE
JTO	0	BID	02/19/2026
DRAWN	JTO		
CHECKED	TLW		
CLIENT PROJ. NO.	0F1.131262		

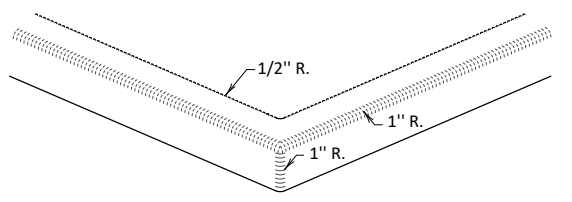
CITY OF WORTHINGTON, MINNESOTA
S.P. 177-090-006 - EAST OKABENA LAKE TRAIL

STANDARD PLANS
PEDESTRIAN CURB RAMP DETAILS

SHEET C1.08
18 OF 68

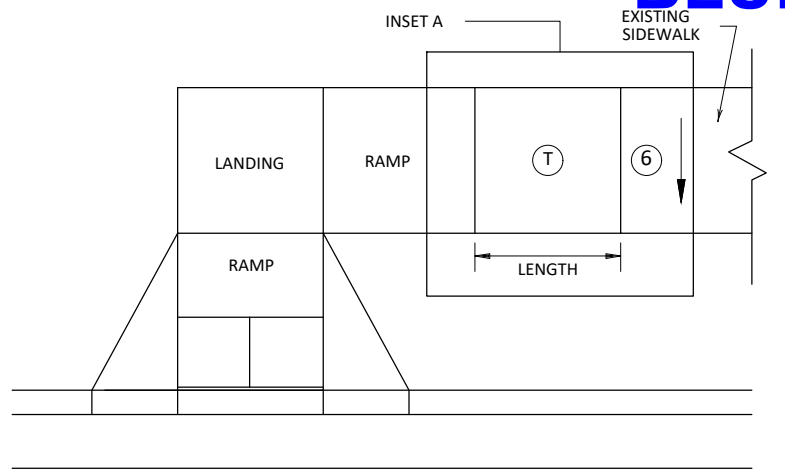


V CURB ADJACENT TO LANDSCAPE
CURB WITHIN SIDEWALK LIMITS

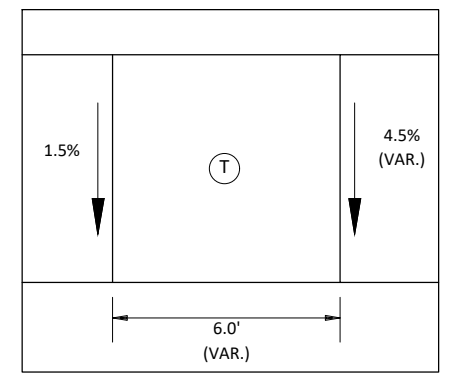


V CURB INTERSECTION

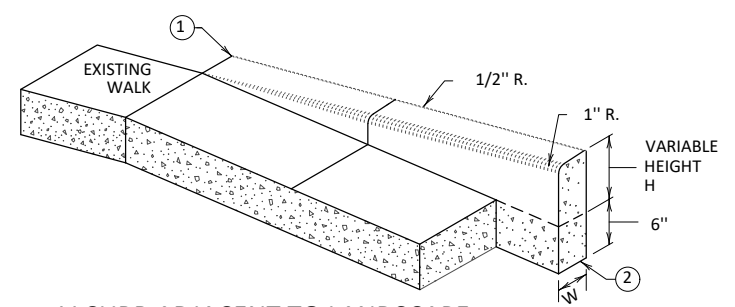
CONCRETE CURB DESIGN V	
CURB HEIGHT H	CURB WIDTH W
~ 6"	4"
≥ 6"	6"



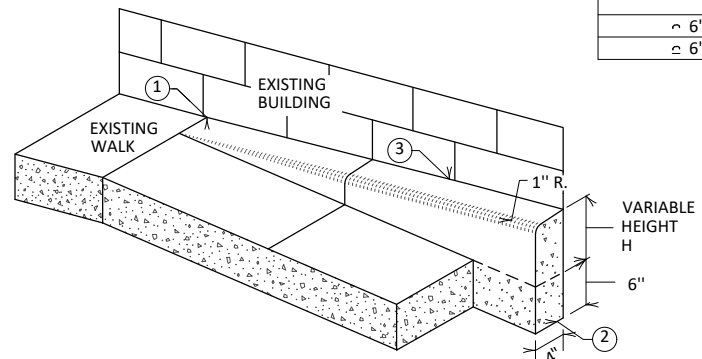
TRANSITION PANEL ④ ⑤



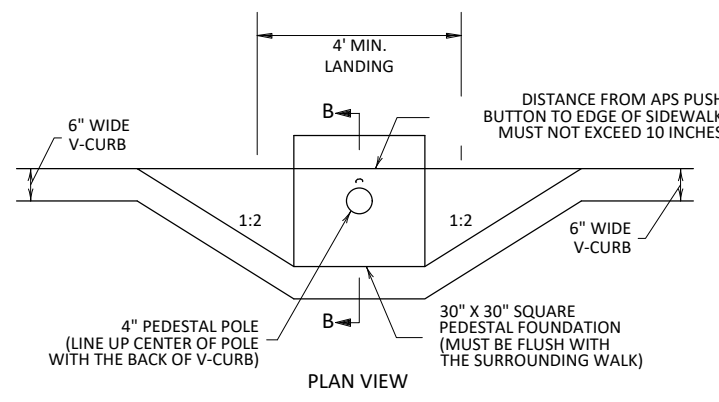
INSET A



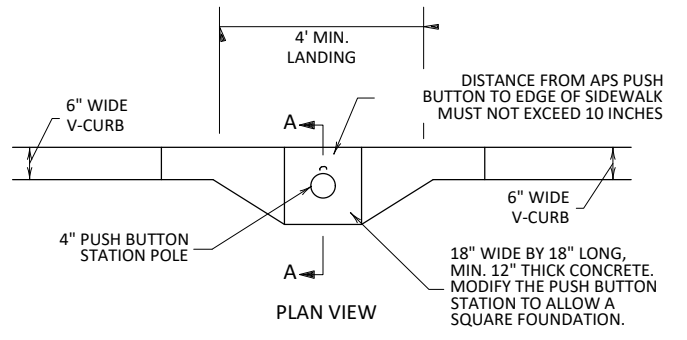
V CURB ADJACENT TO LANDSCAPE
CURB OUTSIDE SIDEWALK LIMITS



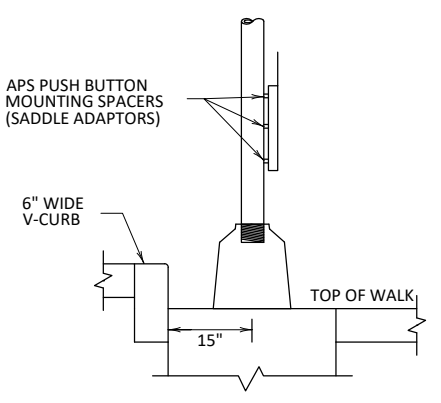
V CURB ADJACENT TO BUILDING
OR BARRIER



PLAN VIEW

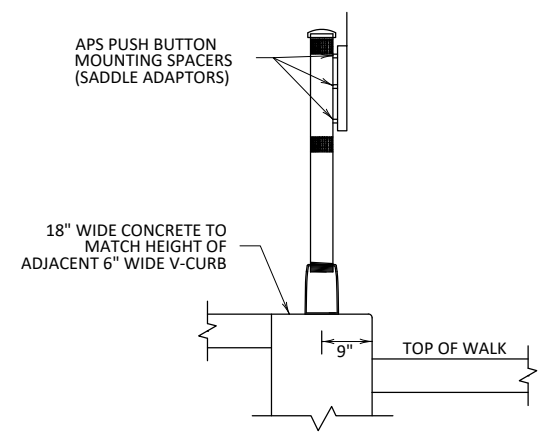


PLAN VIEW



SECTION B-B

SIGNAL PEDESTAL & PUSH BUTTON (V-CURB)



SECTION A-A

PUSH BUTTON STATION (V-CURB)

NOTES:

- A WALKABLE FLARE IS AN 8-10% CONCRETE FLARE THAT IS REQUIRED WHEN THE FLARE IS ADJACENT TO A WALKABLE SURFACE, OR WHEN THE PEDESTRIAN PATH OF TRAVEL OF A PUSH BUTTON TRAVERSES THE FLARE.
- ALL V CURB CONTRACTION JOINTS SHALL MATCH CONCRETE WALK JOINTS.
- WHERE RIGHT-OF-WAY ALLOWS, USE OF V CURB SHOULD BE MINIMIZED. GRADING ADJACENT TURF OR SLOPING ADJACENT PAVEMENT IS PREFERRED.
- V CURB SHALL BE PLACED OUTSIDE THE SIDEWALK LIMITS WHEN RIGHT OF WAY ALLOWS.
- V CURB NEXT TO BUILDING SHALL BE A 4" WIDTH AND SHALL MATCH PREVIOUS TOP OF SIDEWALK ELEVATIONS.
- ① END TAPERS AT TRANSITION SECTION SHALL MATCH INPLACE SIDEWALK GRADES.
- ② ALL V CURB SHALL MATCH BOTTOM OF ADJACENT WALK.
- ③ CONSTRUCT USING APPROVED EXPANSION MATERIAL PER MNDOT TYPE A-E EXPANSION. LEAVE A MINIMUM 1/2" TOP GAP AND SEAL WITH MNDOT APPROVED SILICONE PER MNDOT SPEC 3722.
- ④ THE MAX. RATE OF CROSS SLOPE TRANSITIONING IS 1' LINEAR FOOT OF SIDEWALK PER HALF PERCENT CROSS SLOPE. WHEN PAR WIDTH IS GREATER THAN 6' OR THE RUNNING SLOPE IS GREATER THAN 5%, DOUBLE THE CALCULATED TRANSITION LENGTH.
- ⑤ TRANSITION PANELS ARE TO ONLY BE USED AFTER THE RAMP, OR IF NEEDED, LANDING ARE AT THE FULL CURB HEIGHT (TYPICAL SECTION).
- ⑥ EXISTING CROSS SLOPE GREATER THAN 2.0%.

LEGEND

THESE LONGITUDINAL SLOPE RANGES SHALL BE THE STARTING POINT. IF SITE CONDITIONS WARRANT, LONGITUDINAL SLOPES UP TO 8.3% OR FLATTER ARE ALLOWED.

- ⑤ INDICATES PEDESTRIAN RAMP - SLOPE SHALL BE BETWEEN 5.0% MINIMUM AND 8.3% MAXIMUM IN THE DIRECTION SHOWN AND THE CROSS SLOPE SHALL NOT EXCEED 2.0%.
- ▨ LANDING AREA - 4' X 4' MIN. (5' X 5' MIN. PREFERRED) DIMENSIONS AND MAX 2.0% SLOPE IN ALL DIRECTIONS. LANDING SHALL BE FULL WIDTH OF INCOMING PARS.
- Ⓣ TRANSITION PANEL(S) - TO BE USED FOR TRANSITIONING THE CROSS-SLOPE OF A RAMP TO THE EXISTING WALK CROSS-SLOPE. RATE OF TRANSITION SHOULD BE 0.5% PER 1 LINEAR FOOT OF WALK. SEE THIS SHEET FOR ADDITIONAL INFORMATION.

LEAD EXPERT OFFICE	JEFFREY PERKINS OPERATIONS DIVISION	PEDESTRIAN CURB RAMP DETAILS		APPROVED: 11-04-2021 REVISED:	 THOMAS STYRBICKI STATE DESIGN ENGINEER	STANDARD PLAN 5-297.250	5 OF 6
--------------------	--	------------------------------	--	----------------------------------	---	----------------------------	--------

© Bolton & Menk, Inc. 2025. All Rights Reserved. 2/19/2026 9:09:17 AM

I HEREBY CERTIFY THAT THIS PLAN, SPECIFICATION, OR REPORT WAS PREPARED BY ME OR UNDER MY DIRECT SUPERVISION AND THAT I AM A DULY LICENSED PROFESSIONAL ENGINEER UNDER THE LAWS OF THE STATE OF MINNESOTA.

TRAVIS L. WINTER
 LIC. NO. 46649 DATE 02/19/2026

BOLTON & MENK

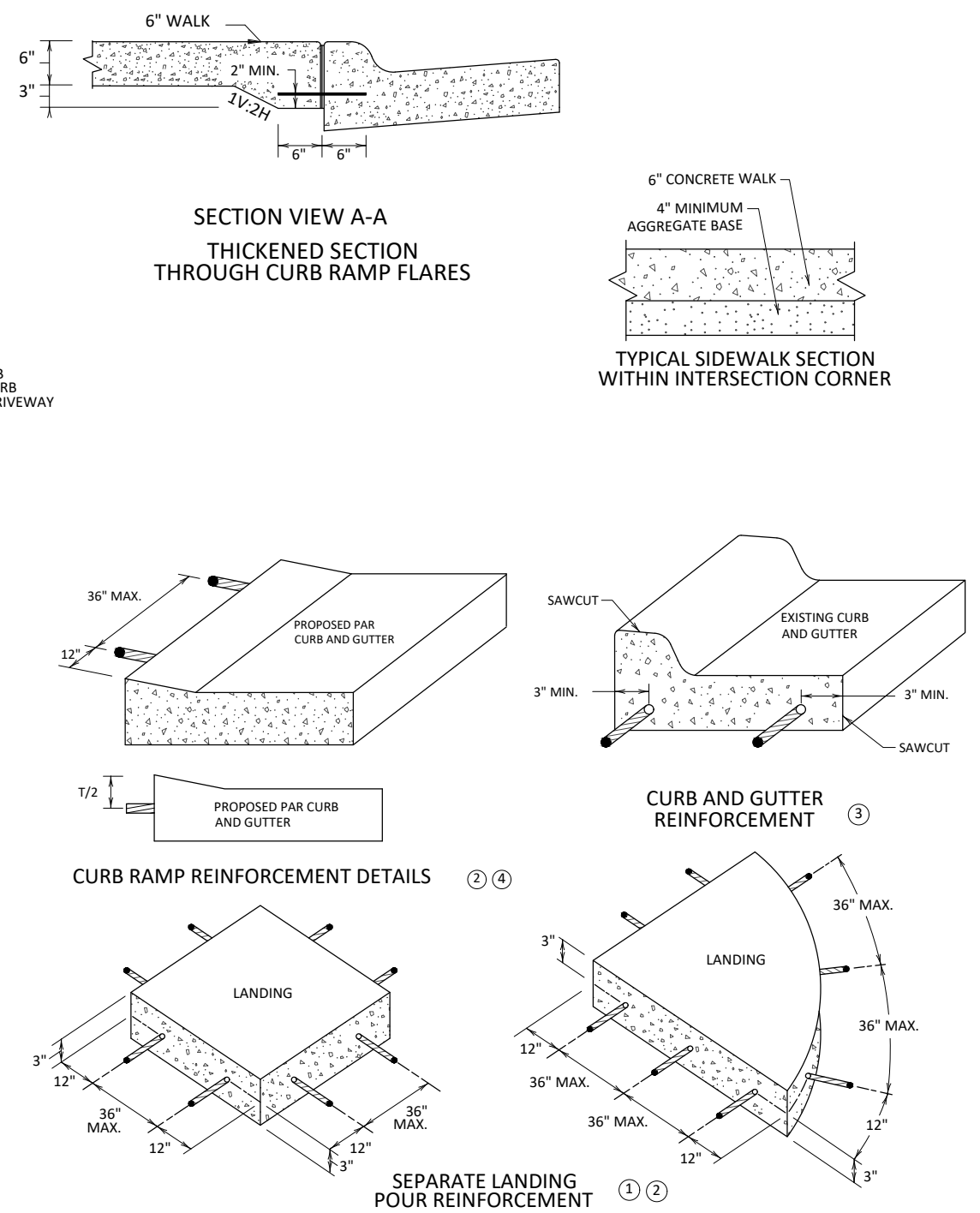
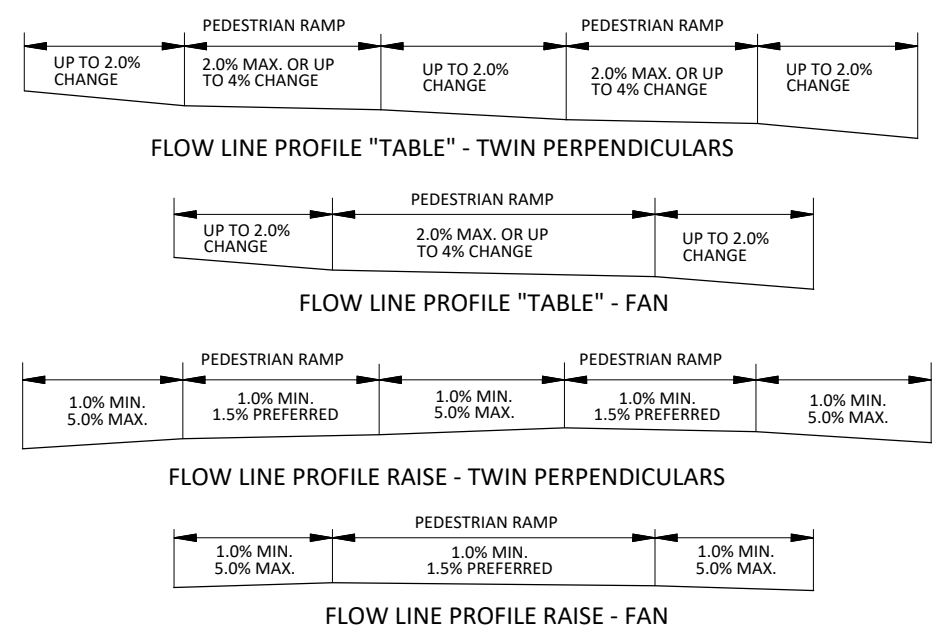
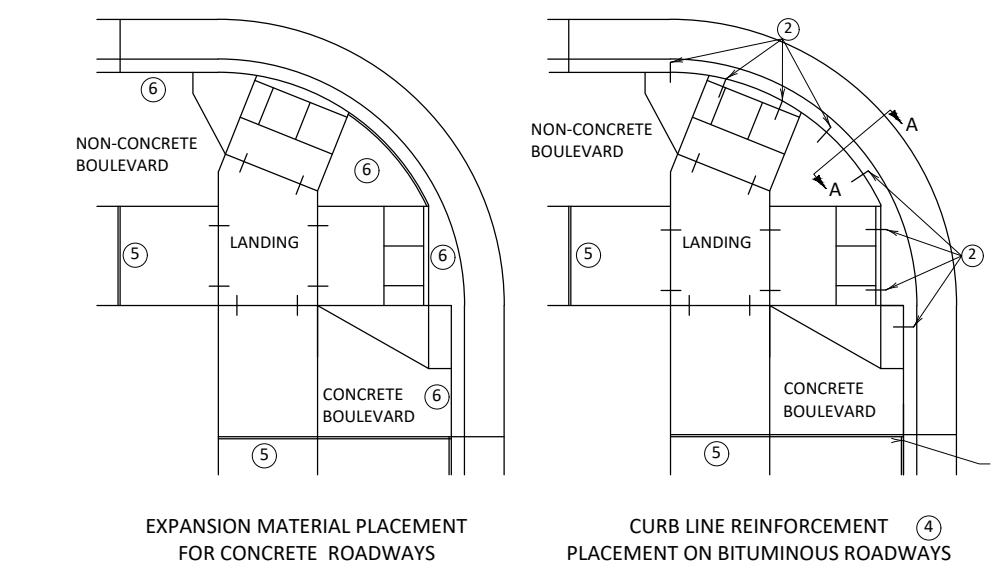
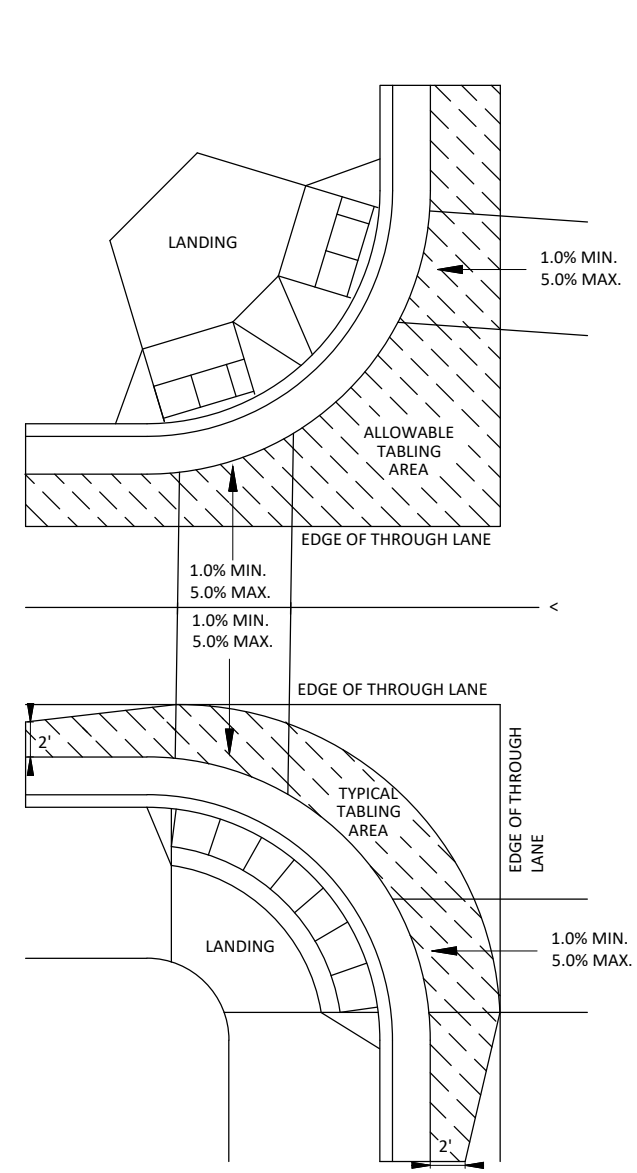
1501 SOUTH STATE ST, SUITE 100
FAIRMONT, MN 56031
Phone: (507) 238-4738
Email: Fairmont@bolton-menk.com
www.bolton-menk.com



DESIGNED	NO.	ISSUED FOR	DATE
JTO	0	BID	02/19/2026
DRAWN	JTO		
CHECKED	TLW		
CLIENT PROJ. NO.	0F1.131262		

CITY OF WORTHINGTON, MINNESOTA
S.P. 177-090-006 - EAST OKABENA LAKE TRAIL
STANDARD PLANS
PEDESTRIAN CURB RAMP DETAILS

SHEET
C1.09
19
OF
68



GENERAL NOTES:

"TABLING" OF CROSSWALKS MEANS MAINTAINING LESS THAN 2% CROSS SLOPE WITHIN A CROSSWALK, IS REQUIRED WHEN A ROADWAY IS IN A STOP OR YIELD CONDITION AND THE PROJECT SCOPE ALLOWS.

RECONSTRUCTION PROJECTS: ON FULL PAVEMENT REPLACEMENT PROJECTS "TABLING" OF ENTIRE CROSSWALK SHALL OCCUR WHEN FEASIBLE.

MILL & OVERLAY PROJECTS: "TABLING" OF FLOW LINES, IN FRONT OF THE PEDESTRIAN RAMP, IS REQUIRED WHEN THE EXISTING FLOW LINE IS GREATER THAN 2%. WARPING OF THE BITUMINOUS PAVEMENT CAN NOT EXTEND INTO THE THROUGH LANE. TABLE THE FLOW LINE TO 2% OR AS MUCH AS POSSIBLE WHILE ADHERING TO THE FOLLOWING CRITERIA;

- 1) 1.0% MIN. CROSS-SLOPE OF THE ROAD
- 2) 5.0% MAX. CROSS-SLOPE OF THE ROAD
- 3) "TABLE" FLOW LINE UP TO 4% CHANGE FROM EXISTING SLOPE IN FRONT OF PEDESTRIAN RAMP
- 4) UP TO 2% CHANGE IN FLOW LINE FROM EXISTING SLOPE BEYOND THE PEDESTRIAN CURB RAMP

STAND-ALONE ADA RETROFITS: FOLLOW MILL & OVERLAY CRITERIA ABOVE HOWEVER ALL PAVEMENT WARPING IS DONE WITH BITUMINOUS PATCHING ON BITUMINOUS ROADWAYS AND FULL-DEPTH APRON REPLACEMENT ON CONCRETE ROADWAYS.

RAISING OF CURB LINES SHOULD OCCUR IN VERTICALLY CONSTRAINED AREAS. RAISE THE CURB LINES ENOUGH TO ALLOW COMPLIANT RAMPS OR AS MUCH AS POSSIBLE WHILE ADHERING TO THE FOLLOWING CRITERIA;

- 1) 1.0% MIN. AND 5.0% MAXIMUM CROSS-SLOPE OF THE ROAD
- 2) 1.0% MIN. FLOW LINE (ON EITHER SIDE OF PEDESTRIAN RAMP) TO MAINTAIN POSITIVE DRAINAGE
- 3) 5.0% RECOMMENDED MAX. FLOW LINE
- 4) LONGITUDINAL THROUGH LANE ROADWAY TAPERS SHOULD BE 1" VERTICAL PER 15' HORIZONTAL

NOTES:

- 1) TO ENSURE RAMPS AND LANDINGS ARE PROPERLY CONSTRUCTED, ALL INITIAL LANDINGS AT A TOP OF A RAMPED SURFACE (RUNNING SLOPE GREATER THAN 2%) SHALL BE FORMED AND PLACED SEPARATELY IN AN INDEPENDENT CONCRETE POUR. FOLLOW SIDEWALK REINFORCEMENT DETAILS ON THIS SHEET FOR ALL SEPARATELY POURED INITIAL LANDINGS.
- 2) DRILL AND GROUT NO. 4 12" LONG REINFORCEMENT BARS (EPOXY COATED) AT 36" MAXIMUM CENTER TO CENTER MINIMUM 12" SPACING FROM CONSTRUCTION JOINTS. BARS TO BE ADJUSTED TO MATCH RAMP GRADE. BARS TO BE PAID BY EACH.
- 3) DRILL AND GROUT 2 - NO. 4 X 12" LONG (6" EMBEDDED) REINFORCEMENT BARS (EPOXY COATED). REINFORCEMENT REQUIRED FOR ALL CONSTRUCTION JOINTS. BARS TO BE PAID BY EACH.
- 4) THIS CURB LINE REINFORCEMENT DETAIL SHALL BE USED ON BITUMINOUS ROADWAYS. FOR CONCRETE ROADWAYS, SEE NOTE 6.
- 5) CONSTRUCT WITH EXPANSION MATERIAL PER MNDOT SPECIFICATION 3702 TYPES A-E. EXPANSION MATERIAL SHALL MATCH FULL HEIGHT OF ADJACENT CONCRETE.
- 6) USE AN APPROVED TYPE F (1/4 INCH THICK) SEPARATION MATERIAL. SEPARATION MATERIAL SHALL MATCH FULL HEIGHT DIMENSION OF ADJACENT CONCRETE.

LEAD EXPERT OFFICE	JEFFREY PERKINS OPERATIONS DIVISION	PEDESTRIAN CURB RAMP DETAILS	APPROVED: 11-04-2021 REVISED:	 THOMAS STYRBICKI STATE DESIGN ENGINEER	STANDARD PLAN 5-297.250	6 OF 6

© Bolton & Menk, Inc. 2025. All Rights Reserved. 11/16/2024 10:13:28 AM CAD/CSB/LS/2262025.dwg 2/19/2026 9:09:19 AM

HEREBY CERTIFY THAT THIS PLAN, SPECIFICATION, OR REPORT WAS PREPARED BY ME OR UNDER MY DIRECT SUPERVISION AND THAT I AM A DULY LICENSED PROFESSIONAL ENGINEER UNDER THE LAWS OF THE STATE OF MINNESOTA.

TRAVIS L. WINTER
 LIC. NO. 46649 DATE 02/19/2026

BOLTON & MENK

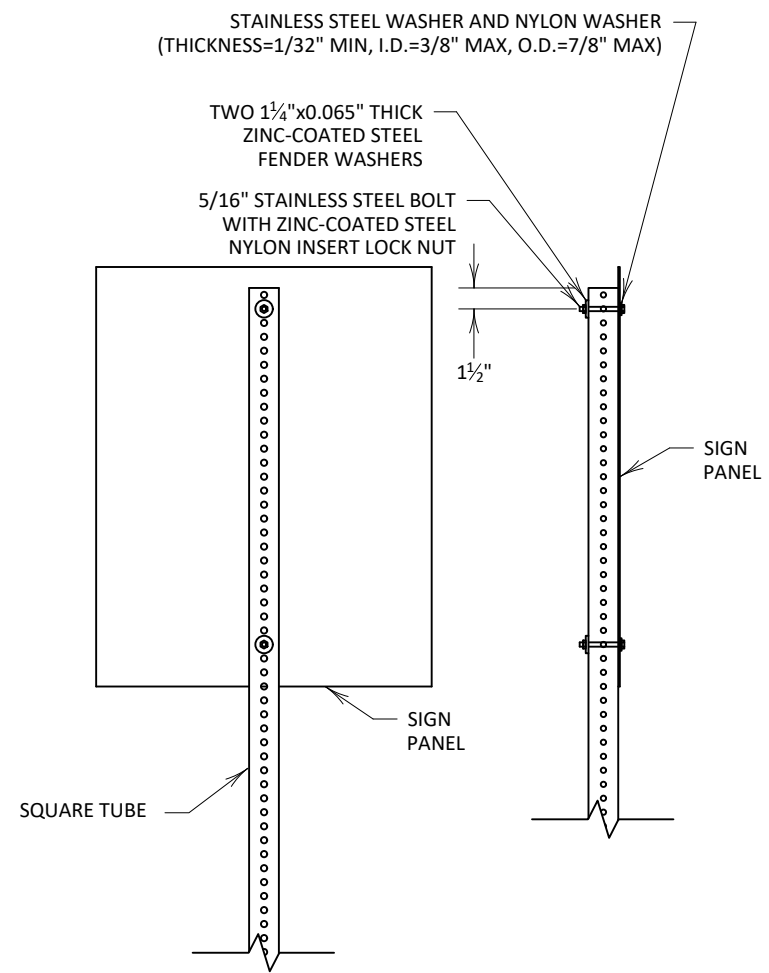
1501 SOUTH STATE ST, SUITE 100
 FAIRMONT, MN 56031
 Phone: (507) 238-4738
 Email: Fairmont@bolton-menk.com
 www.bolton-menk.com

City of
 Worthington

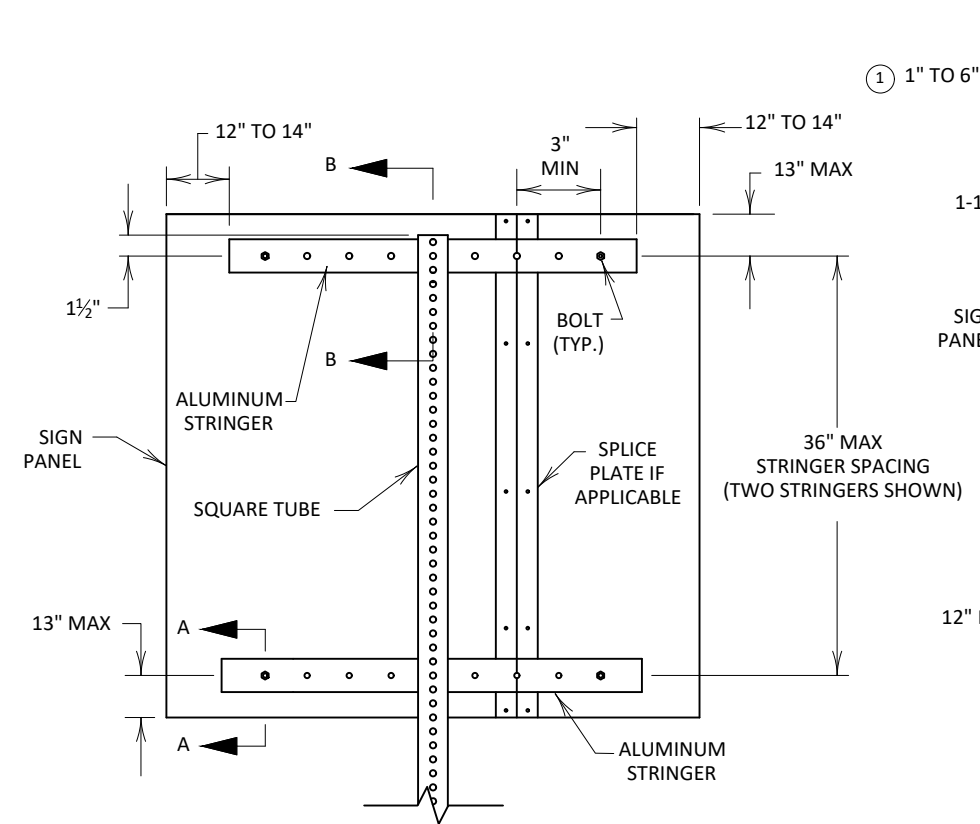
DESIGNED	NO.	ISSUED FOR	DATE
JTO	0	BID	02/19/2026
DRAWN	JTO		
CHECKED	TLW		
CLIENT PROJ. NO.	0F1.131262		

CITY OF WORTHINGTON, MINNESOTA
 S.P. 177-090-006 - EAST OKABENA LAKE TRAIL
 STANDARD PLANS
 PEDESTRIAN CURB RAMP DETAILS

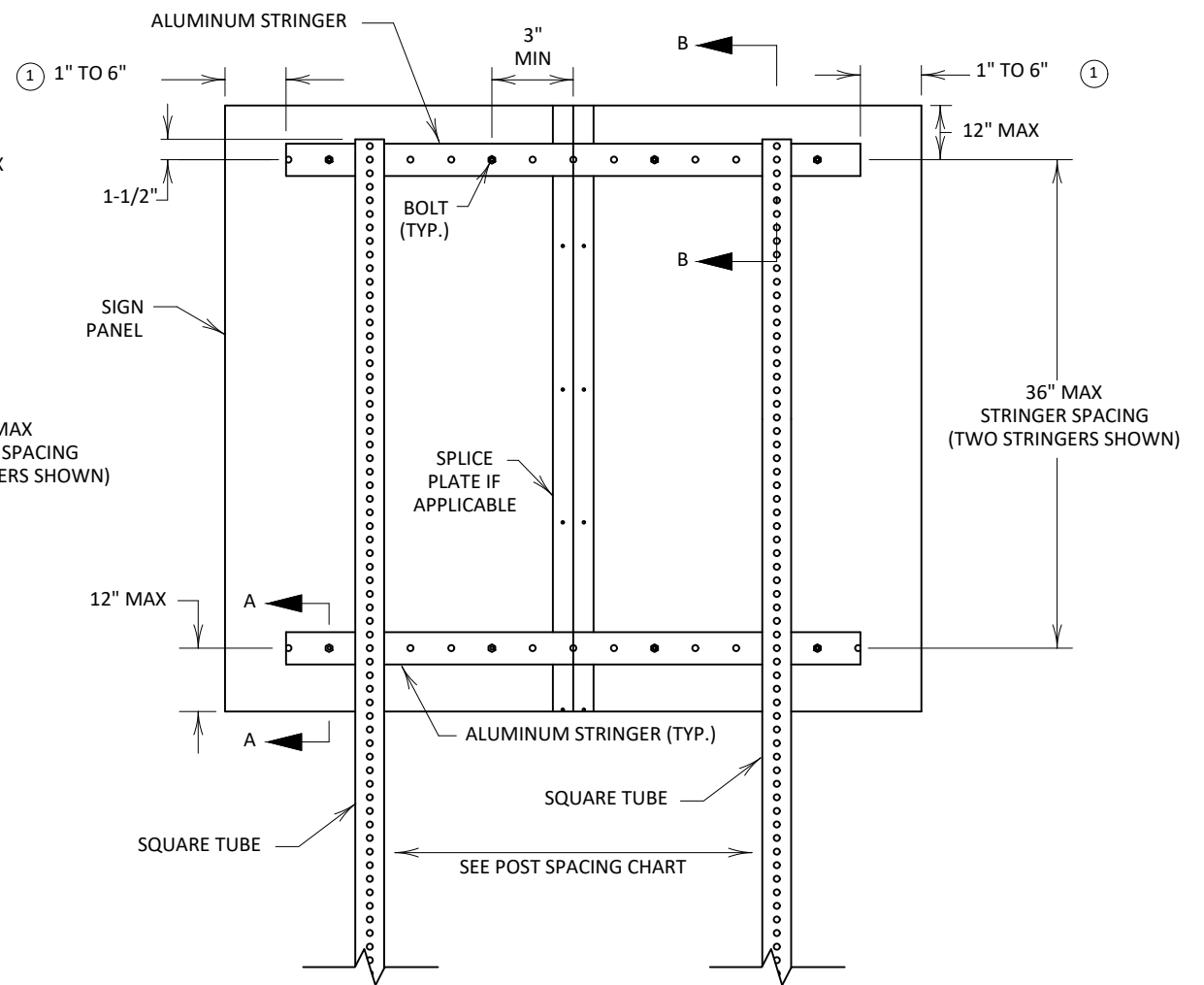
SHEET
 C1.10
 20
 OF
 68



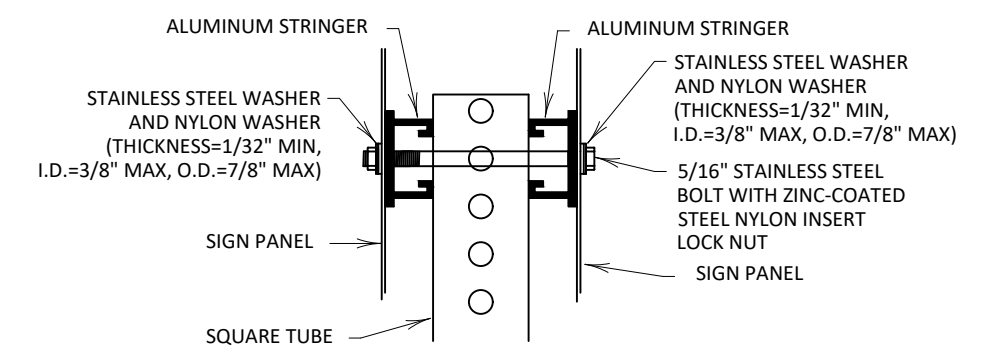
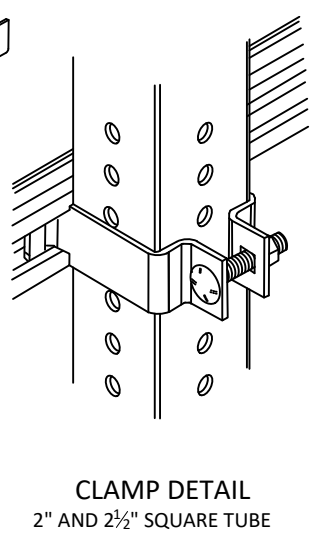
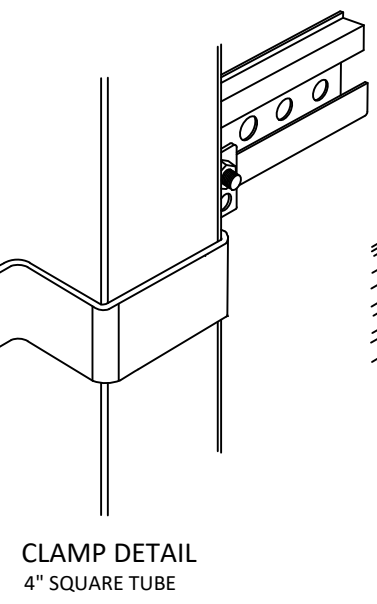
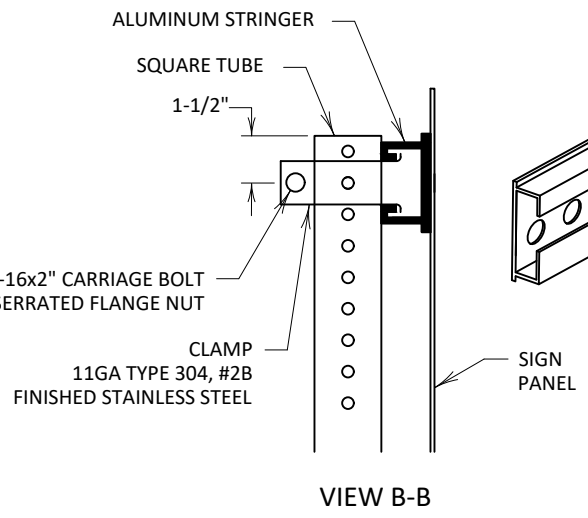
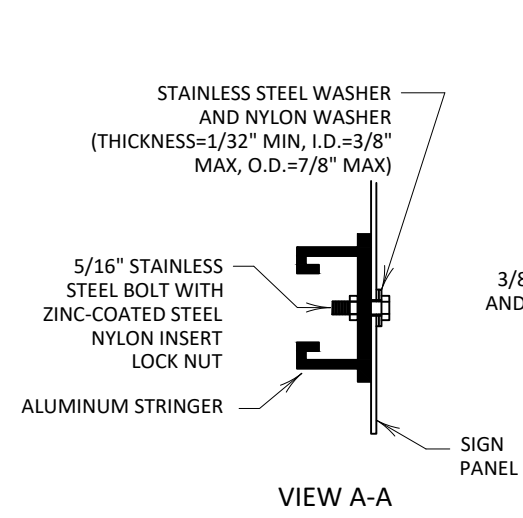
FOR SIGN PANELS UP TO 30" WIDE



FOR SIGN PANELS 36" WIDE OR GREATER ON ONE POST



FOR SIGN PANELS ON TWO OR MORE POSTS



BACK-TO-BACK SIGN MOUNTING WITH STRINGERS

NOTES:
 BOLT SIGN PANELS TO STRINGERS OR RISER POSTS AT NO GREATER THAN 24" SPACING OR ACCORDING TO THE MNDOT STANDARD SIGNS AND MARKINGS MANUAL FOR MOUNTING HOLES (PUNCH CODES) INFORMATION.
 CENTER STRINGERS ON SIGN PANEL.


① IF POST SPACING REQUIRES PLACEMENT OF A POST WITHIN THIS AREA, EXTEND STRINGERS AS NEEDED TO ACCOMMODATE THE STRINGER TO POST CLAMP.

LEAD EXPERT OFFICE	BRIAN SORENSON STATE TRAFFIC ENGINEER OFFICE OF TRAFFIC ENGINEERING	SQUARE-TUBE SIGN MOUNTING DETAILS	APPROVED: 08-09-2023	THOMAS STYRBICKI STATE DESIGN ENGINEER	STANDARD PLAN 5-297.718	1 OF 3
	REVISOR:					

© Bolton & Menk, Inc. 2025. All Rights Reserved. P:\WGN\131262\CAD\CAD131262\11.dwg 2/19/2026 9:09:27 AM

I HEREBY CERTIFY THAT THIS PLAN, SPECIFICATION, OR REPORT WAS PREPARED BY ME OR UNDER MY DIRECT SUPERVISION AND THAT I AM A DULY LICENSED PROFESSIONAL ENGINEER UNDER THE LAWS OF THE STATE OF MINNESOTA.

Travis L. Winter
 TRAVIS L. WINTER
 LIC. NO. 46649 DATE 02/19/2026



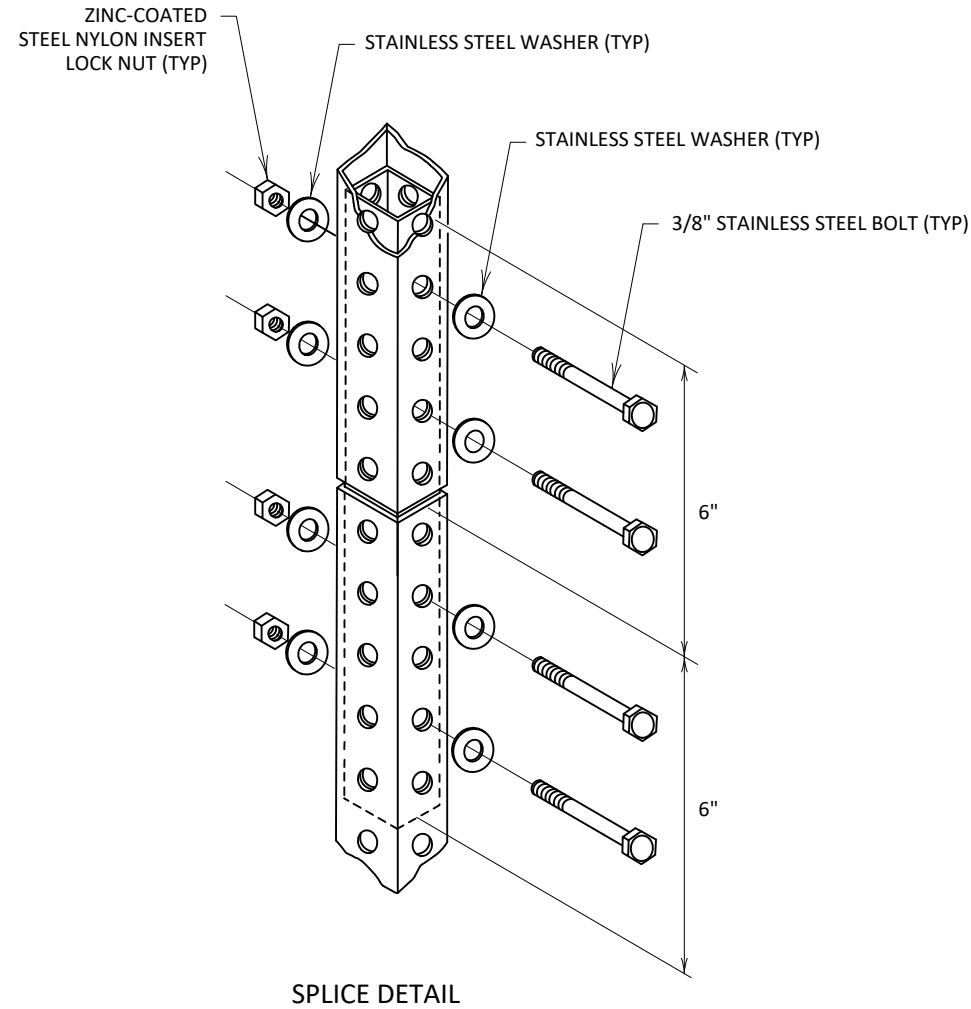
1501 SOUTH STATE ST, SUITE 100
 FAIRMONT, MN 56031
 Phone: (507) 238-4738
 Email: Fairmont@bolton-menk.com
 www.bolton-menk.com



DESIGNED	NO.	ISSUED FOR	DATE
JTO	0	BID	02/19/2026
JTO			
CHECKED			
TLW			
CLIENT PROJ. NO.			
0F1.131262			

CITY OF WORTHINGTON, MINNESOTA
 S.P. 177-090-006 - EAST OKABENA LAKE TRAIL
 STANDARD PLANS
 SIGN MOUNTING AND BASE DETAILS

SHEET
 C1.11
 21
 OF
 68



SPLICE DETAIL

PANEL WIDTH	SQUARE TUBE POST SPACING						
	2POSTS	3POSTS	4POSTS	5POSTS	6POSTS	7POSTS	8POSTS
(IN)	(IN)	(IN)	(IN)	(IN)	(IN)	(IN)	(IN)
42	15						
48	21						
54	30						
60	36						
66	36						
72	42						
78	42						
84	48						
90	48	42					
96	48	42					
102	54	42					
108	54	42					
114	60	42					
120	60	48					
126	66	48					
132	66	48	42				
138	72	48	42				
144	72	48	42				
150	78	54	42				
156	78	54	42				
162	84	54	42				
168	84	60	48				
174	90	60	48	42			
180	90	60	48	42			
186	96	66	48	42			
192	96	66	48	42			
198	102	66	54	42			
204	102	72	54	42			
210	108	72	54	42			
216	108	72	54	48	42		
222	114	78	60	48	42		
228	114	78	60	48	42		
234	120	78	60	48	42		
240	120	84	60	48	42		
246		84	66	54	42		
252		84	66	54	42		
258		90	66	54	42	42	
264		90	66	54	48	42	
270		90	72	54	48	42	
276		96	72	60	48	42	
282		96	72	60	48	42	
288		96	72	60	48	42	
294		102	78	60	54	42	
300		102	78	60	54	42	42
306		102	78	66	54	42	42
312		108	78	66	54	48	42
318		108	84	66	54	48	42
324		108	84	66	54	48	42
330		114	84	66	60	48	42
336		114	84	72	60	48	42

DISTANCES ARE CENTER-TO-CENTER OF POSTS

NOTES:

NO MORE THAN ONE SPLICE PER POST.

WHEN USED, THE SPLICE MUST BE PLACED AT LEAST 8' ABOVE GROUND. THE PREFERRED PLACEMENT LOCATION IS BEHIND THE SIGN PANEL.

INTERIOR POST STUD SHALL BE ONE SIZE SMALLER FOR TIGHT FIT. IF RISER POST IS 2½", INTERIOR POST IS 2¾". IF RISER POST IS 2", INTERIOR POST IS 1¾".

LEAD EXPERT OFFICE
BRIAN SORENSON
STATE TRAFFIC ENGINEER
OFFICE OF TRAFFIC ENGINEERING

SQUARE-TUBE SIGN MOUNTING DETAILS

APPROVED: 08-09-2023
REVISED:

Thomas Styrbicki
THOMAS STYRBICKI
STATE DESIGN ENGINEER

STANDARD PLAN
5-297.718

2 OF 3

© Bolton & Menk, Inc. 2025. All Rights Reserved. A:\WG\1071\131262\CAD\131262\12.dwg 2/19/2026 9:09:35 AM

I HEREBY CERTIFY THAT THIS PLAN, SPECIFICATION, OR REPORT WAS PREPARED BY ME OR UNDER MY DIRECT SUPERVISION AND THAT I AM A DULY LICENSED PROFESSIONAL ENGINEER UNDER THE LAWS OF THE STATE OF MINNESOTA.
Travis L. Winter
TRAVIS L. WINTER
LIC. NO. 46649 DATE 02/19/2026



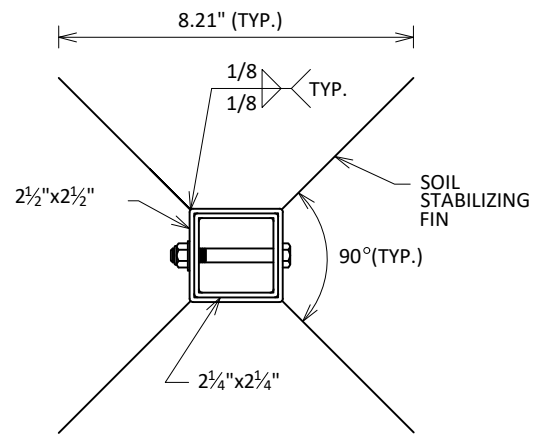
1501 SOUTH STATE ST, SUITE 100
FAIRMONT, MN 56031
Phone: (507) 238-4738
Email: Fairmont@bolton-menk.com
www.bolton-menk.com



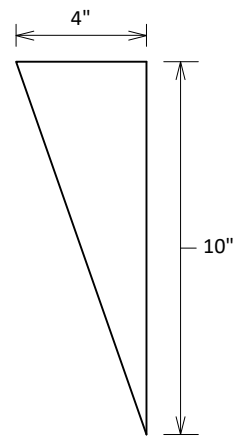
DESIGNED	NO.	ISSUED FOR	DATE
JTO	0	BID	02/19/2026
DRAWN			
JTO			
CHECKED			
TLW			
CLIENT PROJ. NO.			
0F1.131262			

CITY OF WORTHINGTON, MINNESOTA
S.P. 177-090-006 - EAST OKABENA LAKE TRAIL
STANDARD PLANS
SIGN MOUNTING AND BASE DETAILS

SHEET
C1.12
22
OF
68



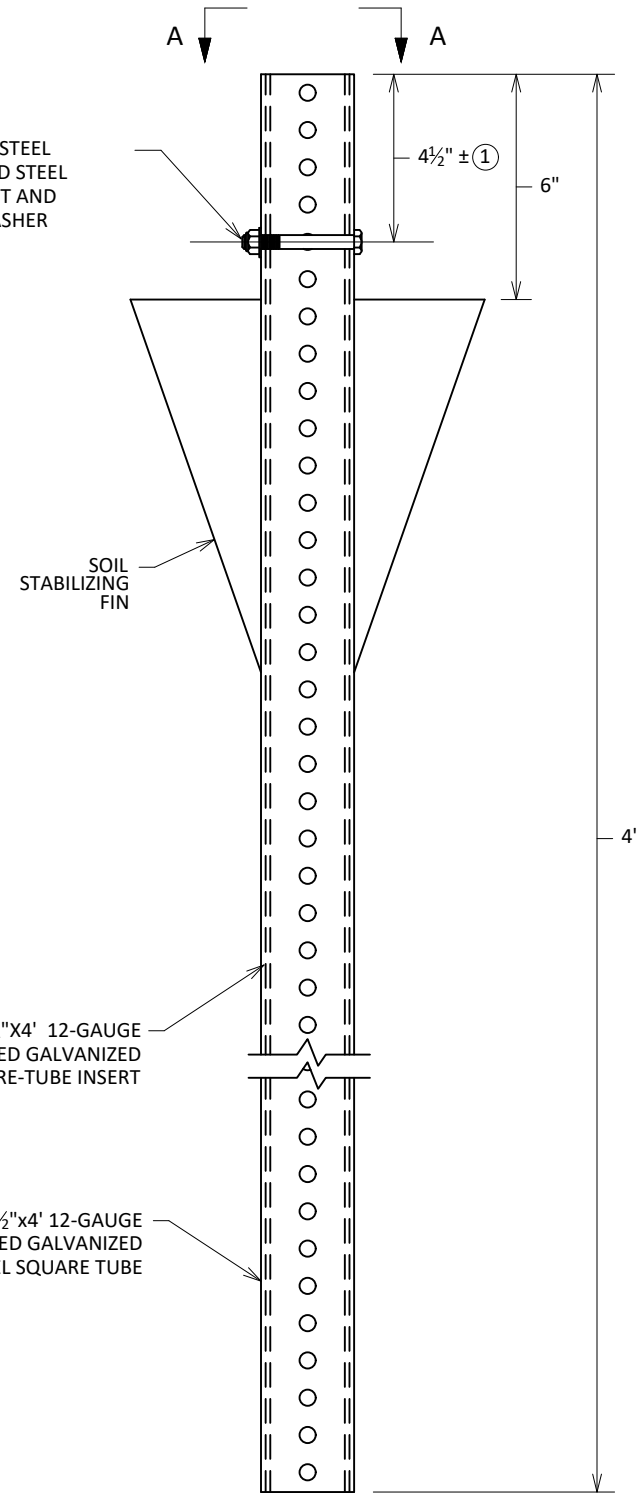
VIEW A-A



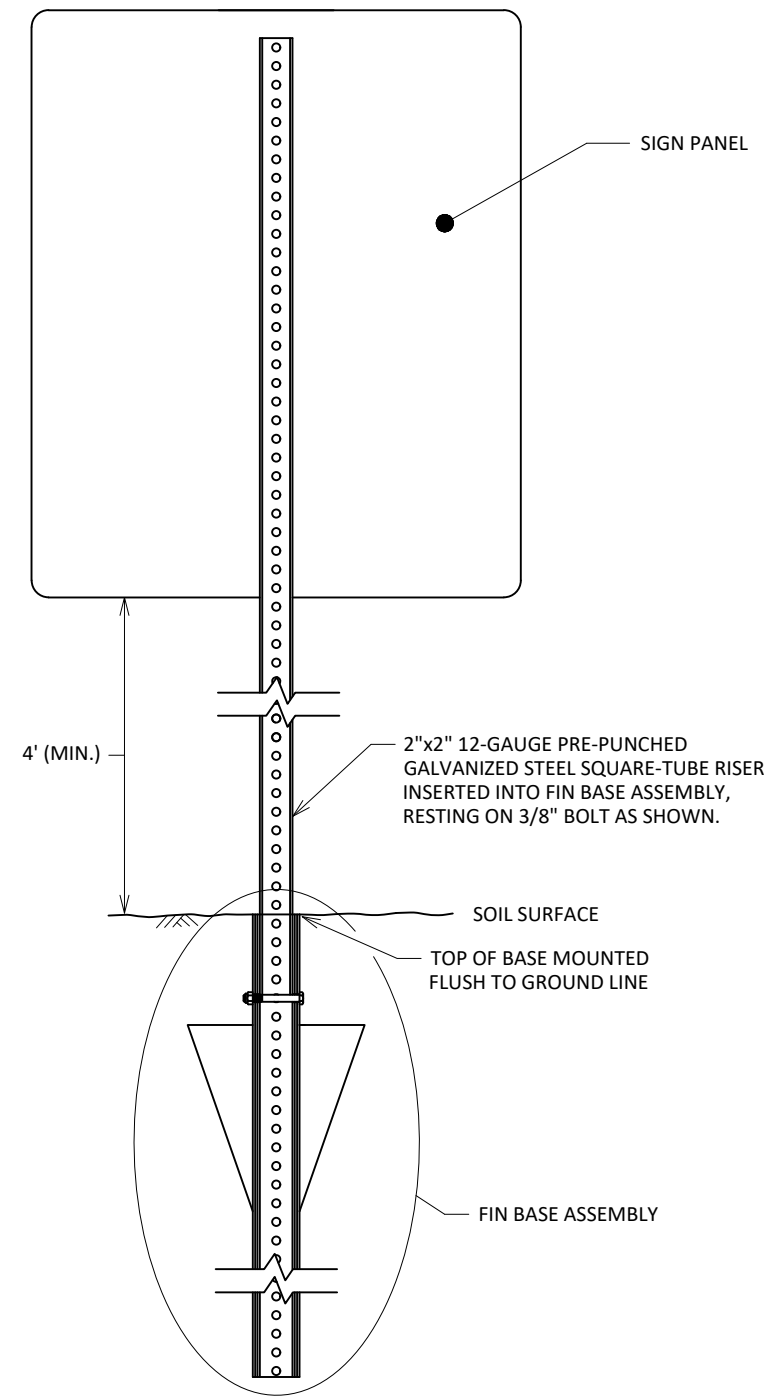
SOIL STABILIZING FIN
FOUR REQUIRED

12-GAUGE PRE-GALVANIZED ASTM A569 STEEL.
WELD THE 10" EDGE OF EACH FIN TO EACH
CORNER OF THE 2-1/2" SQUARE TUBE. SEE VIEW
A-A FOR WELDING DETAILS. WELDS MUST BE
ZINC-COATED.

3/8" x 3" LONG STAINLESS STEEL
BOLT WITH ZINC-COATED STEEL
NYLON INSERT LOCK-NUT AND
3/8" STAINLESS STEEL WASHER



FIN BASE ASSEMBLY



FIN BASE IN SOIL

NOTES:

- THE CRASH RESPONSE TYPE FOR THIS STRUCTURE IS BENDABLE.
- TO MEET CRASHWORTHY REQUIREMENTS, THE DISTANCE BETWEEN THE BOTTOM OF THE SIGN PANEL AND THE GROUND SURFACE BELOW ANY PORTION OF THE SIGN PANEL MUST BE A MINIMUM OF 4'. SEE TABULATIONS FOR MOUNTING HEIGHT.
- SEE STANDARD PLAN 5-297.718 FOR ADDITIONAL MOUNTING DETAILS.
- SQUARE-TUBE SIGN POSTS IN ACCORDANCE WITH SPEC. 3402.

① INSERT BOLT IN 5TH HOLE DOWN.

LEAD EXPERT OFFICE	BRIAN SORENSON STATE TRAFFIC ENGINEER OFFICE OF TRAFFIC ENGINEERING	FIN BASE FOR 2" SQUARE-TUBE RISER POST IN SOIL	APPROVED: 08-09-2023	 THOMAS STYRBICKI STATE DESIGN ENGINEER	STANDARD PLAN 5-297.722	1 OF 1
	REVISIED:					

© Bolton & Menk, Inc. 2025. All Rights Reserved. P:\WGT\101131262\101131262\14.dwg 2/19/2026 9:09:54 AM

I HEREBY CERTIFY THAT THIS PLAN, SPECIFICATION, OR REPORT WAS PREPARED BY ME OR UNDER MY DIRECT SUPERVISION AND THAT I AM A DULY LICENSED PROFESSIONAL ENGINEER UNDER THE LAWS OF THE STATE OF MINNESOTA.

TRAVIS L. WINTER
 LIC. NO. 46649 DATE 02/19/2026



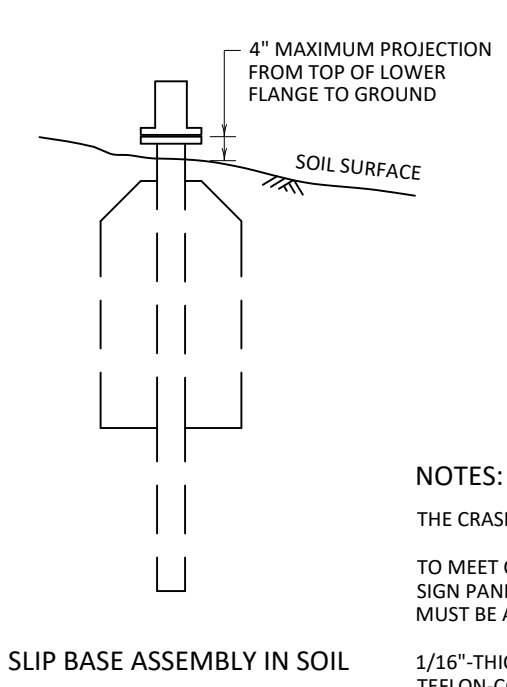
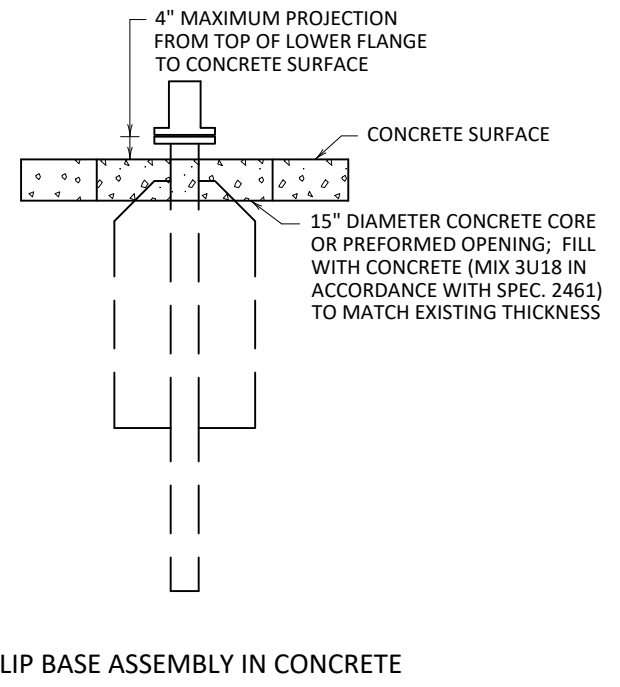
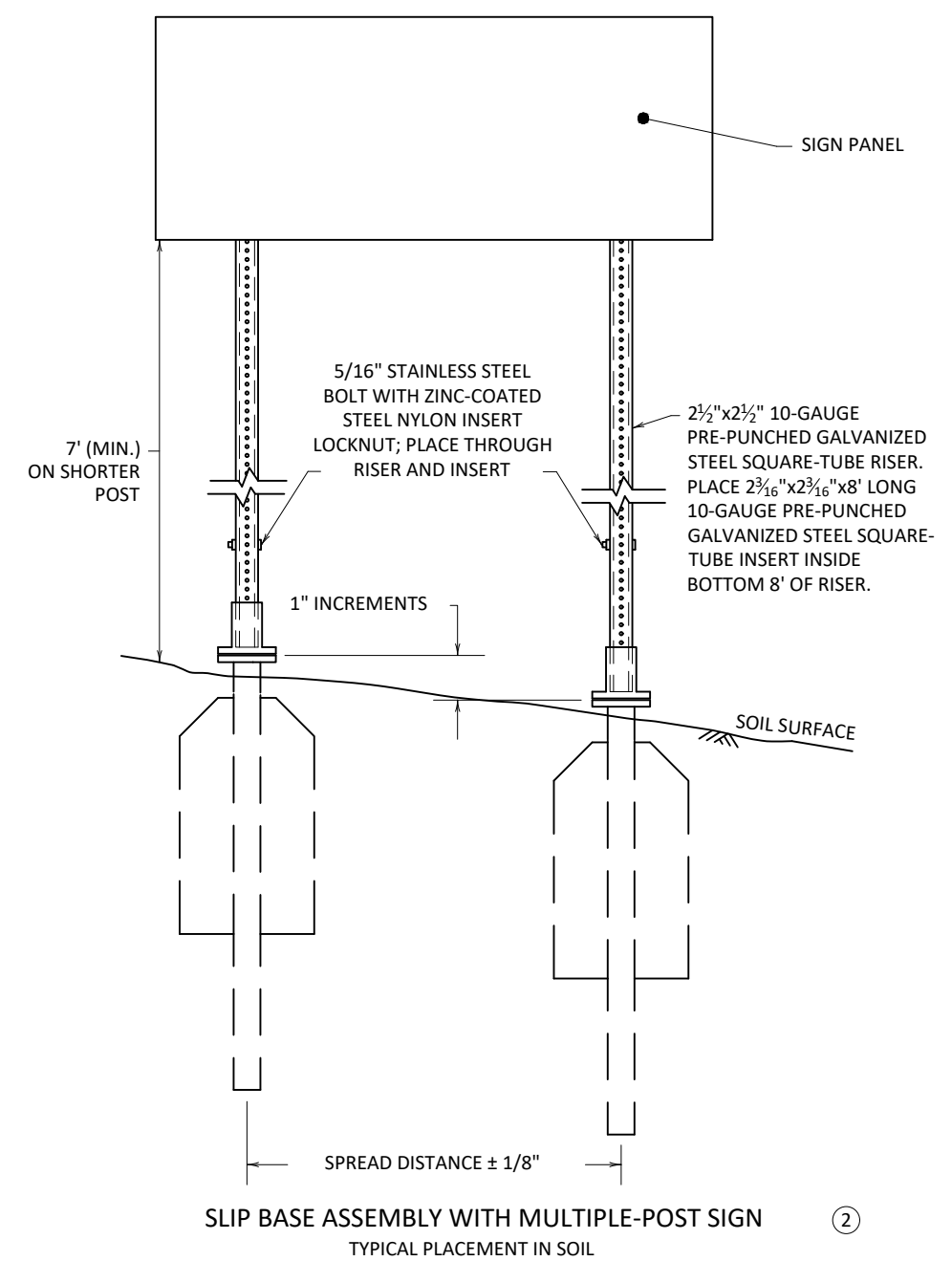
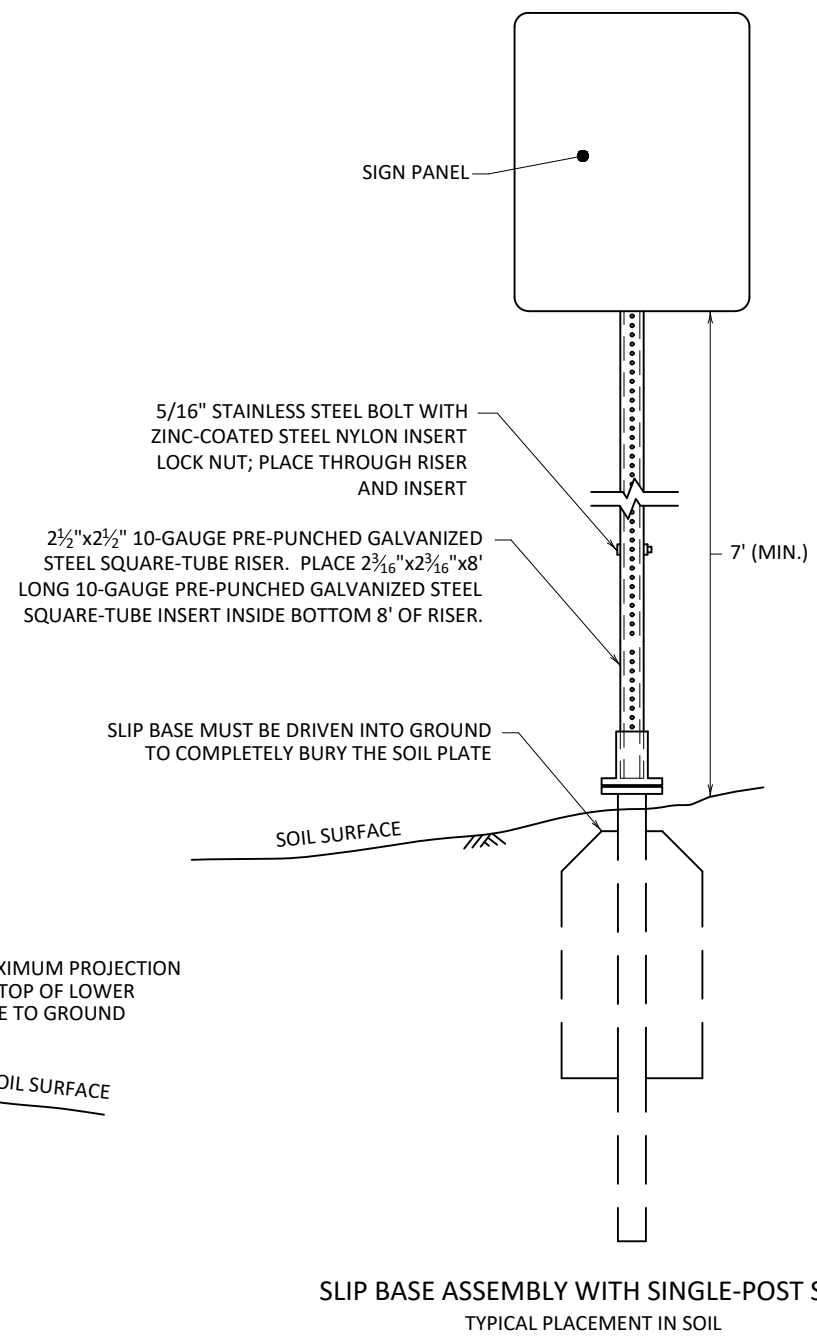
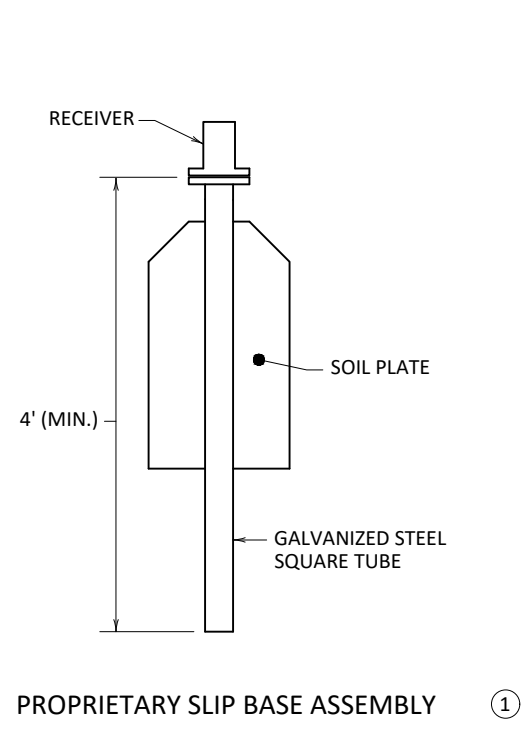
1501 SOUTH STATE ST, SUITE 100
 FAIRMONT, MN 56031
 Phone: (507) 238-4738
 Email: Fairmont@bolton-menk.com
 www.bolton-menk.com



DESIGNED	NO.	ISSUED FOR	DATE
JTO	0	BID	02/19/2026
DRAWN	JTO		
CHECKED	TLW		
CLIENT PROJ. NO.	0F1.131262		

CITY OF WORTHINGTON, MINNESOTA
 S.P. 177-090-006 - EAST OKABENA LAKE TRAIL
 STANDARD PLANS
 SIGN MOUNTING AND BASE DETAILS

SHEET
 C1.14
 24
 OF
 68



NOTES:

THE CRASH RESPONSE TYPE FOR THIS STRUCTURE IS BREAKAWAY.

TO MEET CRASHWORTHY REQUIREMENTS, THE DISTANCE BETWEEN THE BOTTOM OF THE PRIMARY SIGN PANEL AND THE GROUND SURFACE BELOW ANY PORTION OF THE PRIMARY SIGN PANEL MUST BE A MINIMUM OF 7'. SEE SIGNING PLAN TABULATIONS FOR MOUNTING HEIGHT.

1/16"-THICK LEVELING SHIMS MAY BE USED TO PLUMB TOP HALF. PLACE SHIMS UNDER TEFLON-COATED SLIP WASHER. MAXIMUM OF TWO SHIMS PER NOTCH POINT.

FOR SIGN PANEL MOUNTING DETAILS, SEE STANDARD PLAN 5-297.718.

SQUARE TUBE SIGN POST IN ACCORDANCE WITH MnDOT SPEC. 3402.

- ① USE APPROVED PRODUCT FROM THE SIGN STRUCTURES PAGE OF THE SIGNING SECTION OF THE APPROVED PRODUCTS LIST.
- ② FOR MULTIPLE-POST APPLICATIONS, ENSURE SOIL PLATES ARE COMPLETELY BURIED. IF SOIL SURFACE IS NOT LEVEL, DRIVE THE BASES UNTIL THEY ARE OFFSET IN 1" INCREMENTS. THE BASES MUST BE TRUE AND SQUARE WITH ONE ANOTHER TO ENSURE PROPER UNRESTRICTED INSERTION OF STEEL TUBE RISERS. MOUNT SIGN PANELS LEVEL.

LEAD EXPERT OFFICE

BRIAN SORENSON
STATE TRAFFIC ENGINEER
OFFICE OF TRAFFIC ENGINEERING

SLIP BASE ASSEMBLY
FOR 2 1/2" SQUARE-TUBE RISER POST

APPROVED: 08-09-2023
REVISED:

THOMAS STYRBICKI
STATE DESIGN ENGINEER

STANDARD PLAN 5-297.724
1 OF 1

© Bolton & Menk, Inc. 2025. All Rights Reserved. P:\WGN\WPL131262\CAD\CSD\13 2461 C1.15.dwg 2/19/2026 9:10:02 AM

I HEREBY CERTIFY THAT THIS PLAN, SPECIFICATION, OR REPORT WAS PREPARED BY ME OR UNDER MY DIRECT SUPERVISION AND THAT I AM A DULY LICENSED PROFESSIONAL ENGINEER UNDER THE LAWS OF THE STATE OF MINNESOTA.

TRAVIS L. WINTER
LIC. NO. 46649 DATE 02/19/2026



1501 SOUTH STATE ST, SUITE 100
FAIRMONT, MN 56031
Phone: (507) 238-4738
Email: Fairmont@bolton-menk.com
www.bolton-menk.com



DESIGNED	NO.	ISSUED FOR	DATE
JTO	0	BID	02/19/2026
DRAWN	JTO		
CHECKED	TLW		
CLIENT PROJ. NO.	0F1.131262		

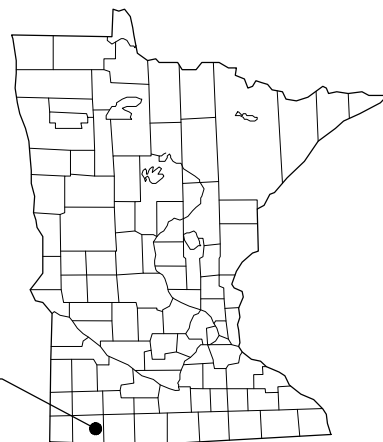
CITY OF WORTHINGTON, MINNESOTA
S.P. 177-090-006 - EAST OKABENA LAKE TRAIL
STANDARD PLANS
SIGN MOUNTING AND BASE DETAILS

SHEET C1.15
25 OF 68

STORMWATER POLLUTION PREVENTION PLAN (SWPPP)

EAST OKABENA LAKE TRAIL
CITY OF WORTHINGTON
NOBLES COUNTY, MINNESOTA

PROJECT LOCATION



LEGEND

- 1-MILE BOUNDARY
- PROJECT BOUNDARY
- IMPAIRED WATERS
- NATIONAL WETLANDS INVENTORY

PROJECT AREAS:

Total Project Size (disturbed area) =	2.0	ACRES
Existing area of impervious surface =	0.1	ACRES
Post construction area of impervious surface =	1.0	ACRES
Total new impervious surface area created =	0.9	ACRES

Planned Construction Start Date: 05/01/2026
Estimated Construction Completion Date: 06/30/2027

PERMANENT STORMWATER MANAGEMENT SYSTEM:

Type of storm water management used if more than 1 acre of new impervious surface is created:

	Wet Sedimentation Basin
	Infiltration/Filtration
	Regional Pond
X	Permanent Stormwater Management Not Required

* Less than 1 acre increase in impervious surface

PROJECT LOCATION:

COUNTY	TOWNSHIP	RANGE	SECTION	LATITUDE	LONGITUDE
NOBLES	T102N	R40W	23, 24, 26	43.617°	-95.594°

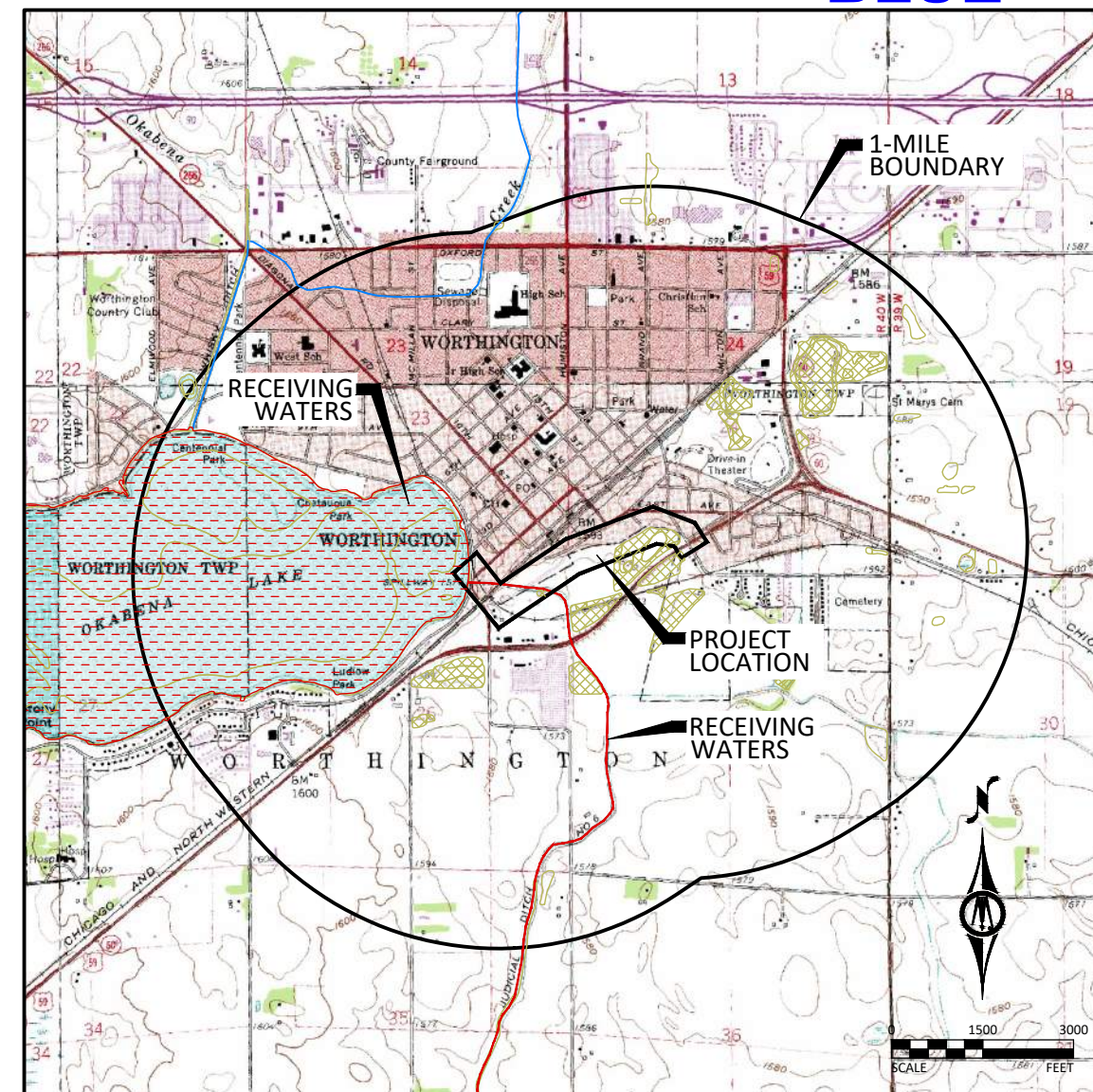
BMP SUMMARY	QUANTITY	UNIT
Stabilized Construction Exit	1	LS
Storm Drain Inlet Protection	24	EA
Silt Fence - Machine Sliced	1,215	LF
Sediment Control Log Type Straw	160	LF
Sediment Control Log Type Rock	72	LF
Seeding, Southern Boulevard	8,334	SY
Erosion Control Blanket Category 30	4,200	SY

DESCRIPTION OF CONSTRUCTION ACTIVITIES AND STORMWATER MANAGEMENT:

Construction activities include: Miscellaneous removals, trail alignment grading, storm culvert improvements, trail construction, UPRR crossing improvements, temporary erosion and sediment control, and permanent stabilization.

Storm water currently runs into the Lake Outfall (JD 6) ditch. Construction Activity will not alter the storm runoff flow characteristics.

Less than 1 acre of impervious surface is being created. Permanent storm water treatment is not required.



RECEIVING WATERS:

Receiving waters, including surface water, wetlands, Public Waters, and stormwater ponds, within 1-mile of the project boundary are identified on the USGS 7.5 min quad map above. Receiving waters that are impaired, the impairment, and WLA are listed as follows. All specific BMPs relative to construction activities listed in the permit for special, prohibited, restricted, or impaired have been incorporated into this plan. All specific BMPs listed in approved TMDLs and those BMPs listed for construction related waste load allocations have also been incorporated.

NAME OF WATER BODY	TYPE (ditch, pond, wetland, lake, etc.)	Special, Prohibited, Restricted Water ¹	Flows to Impaired Water Within 1-Mile ²	USEPA Approved Construction Related TMDL ³
Okabena Lake	Lake	No	Yes	Yes (Nutrients)
Lake Okabena Outflow (JD 6)	Ditch	No	Yes	None

¹ Special, prohibited, and restricted waters are listed in Section 23 of the MN Construction Stormwater General Permit (MNR100001).

² Identified as impaired under section 303 (d) of the federal Clean Water Act for phosphorus, turbidity, TSS, dissolved oxygen, and/or aquatic biota.

³ Construction Related TMDLs include those related to: phosphorus, turbidity, TSS, dissolved oxygen, and/or aquatic biota.

IMPLEMENTATION SCHEDULE AND PHASING: The Contractor is required to provide an updated schedule and site management plan meeting the minimum requirements of Section 1717 of the Minnesota Standard Specifications for Construction.

- 1) Submit SWPPP Updates to Engineer. Submittal shall include any requested changes to the SWPPP, including but not limited to: Trained Personnel, Locations for Stockpiles, Concrete Washout, Sanitation Facilities, Types and Locations of Erosion & Sediment Control. Failure to submit updates shall be considered acceptance of the SWPPP as designed with no changes.
- 2) Install perimeter sediment control, inlet protection, construction exits and traffic control.
- 3) Remove existing curb and walks, bituminous and concrete pavement.
- 4) Grade site and trail improvements.
- 5) Construct trail and driveways along entire length of project except at UPRR railroad crossing.
- 6) Construct UPRR railroad crossing improvements.
- 7) Add additional temporary BMPs as necessary during construction based on inspection reports.
- 8) Ensure final stabilization measures are complete.
- 9) Provide digital copy of all Field SWPPP Documentation including Inspection Reports and SWPPP Revisions to the Owner.
- 10) Submit Notice of Termination (NOT) to MPCA. NOTE: The NOT must be submitted to MPCA before Final Stabilization is considered complete.

RESPONSIBLE PARTIES:

The Contractor and Owner will be joint applicants under the MPCA's General Stormwater Permit for Construction Activity as required by the National Pollutant Discharge Elimination System (NPDES) Phase II program.

The Contractor shall provide one or more trained Construction SWPPP Manager(s) knowledgeable and experienced in the application of erosion prevention and sediment control BMPs that will oversee the implementation of the SWPPP, and the installation, inspection and maintenance of the erosion prevention and sediment control BMPs.

A Construction SWPPP Manager must be available for an on-site inspection within 72 hours upon request by the MPCA.

	COMPANY	CONTACT PERSON	PHONE
OWNER:	City of Worthington	Hyunmyeong Goo	507-372-8600
SWPPP DESIGNER:	Bolton & Menk, Inc.	Justin Olson	507-238-4738
CONTRACTOR:	TBD	TBD	TBD
CONSTRUCTION SWPPP MANAGER:	TBD	TBD	TBD
PARTY RESPONSIBLE FOR LONG TERM O&M:	City of Worthington	Hyunmyeong Goo	507-372-8600

The SWPPP Designer, Construction SWPPP Manager, and BMP Installer must have appropriate training. Documentation showing training commensurate with the job duties and responsibilities is required to be included in the SWPPP prior to any work beginning on the site. Training documentation for the SWPPP Designer is included on the Narrative sheet. The Contractor shall attach training documentation to this SWPPP for the Construction SWPPP Manager and BMP Installer prior to the start of construction. This information shall be kept up to date until the project NOT is filed.

ADDITIONAL COMPENSATION

Payment for all work associated with Erosion and Sediment Control shall be as described in the Project Manual. Unless otherwise authorized by the Owner no additional payment shall be made for any work required to administer and maintain the site erosion and sediment control in compliance with the Minnesota Pollution Control Agency (MPCA) - General Stormwater Permit for Construction Activity (MN R100001) including but not limited to inspection, maintenance, and removal of BMPs or addition of BMPs to accommodate Contractor phasing.

DOCUMENT RETENTION

Permittees must make the SWPPP, including all inspection reports, maintenance records, training records and other information required by this permit, available to federal, state, and local officials within three (3) days upon request for the duration of the permit and for three (3) years following the NOT.

GENERAL STORMWATER DISCHARGE REQUIREMENTS

All requirements listed in Section 5.1 of the Permit for the design of the permanent stormwater management system and discharge have been included in the preparation of this SWPPP. These include but are not limited to:

1. The expected amount, frequency, intensity, and duration of precipitation.
2. The nature of stormwater runoff and run-on at the site
3. Peak flow rates and stormwater volumes to minimize erosion at outlets and downstream channel and stream bank erosion.
4. The range of soil particle sizes expected to be present on the site.

Permanent stormwater treatment systems for this project have been designed in accordance with the guidance in the MN Stormwater Manual in place at the time of bidding. Copies of the design information and calculations are part of this SWPPP and will be provided in digital format upon written request to the Engineer.

I HEREBY CERTIFY THAT THIS PLAN, SPECIFICATION, OR REPORT WAS PREPARED BY ME OR UNDER MY DIRECT SUPERVISION AND THAT I AM A DULY LICENSED PROFESSIONAL ENGINEER UNDER THE LAWS OF THE STATE OF MINNESOTA.

Travis L. Winter
TRAVIS L. WINTER
LIC. NO. 46649 DATE 02/19/2026



1501 SOUTH STATE ST, SUITE 100
FAIRMONT, MN 56031
Phone: (507) 238-4738
Email: Fairmont@bolton-menk.com
www.bolton-menk.com



DESIGNED	NO.	ISSUED FOR	DATE
JTO	0	BID	02/19/2026
DRAWN	JTO		
CHECKED	TLW		
CLIENT PROJ. NO.	0F1.131262		

CITY OF WORTHINGTON, MINNESOTA
S.P. 177-090-006 - EAST OKABENA LAKE TRAIL
STORMWATER POLLUTION PREVENTION PLAN
PROJECT INFORMATION & LOCATION MAP

SHEET
C2.01
26
OF
68

Information contained in this SWPPP narrative sheet summarizes requirements of the GENERAL PERMIT AUTHORIZATION TO DISCHARGE STORMWATER ASSOCIATED WITH CONSTRUCTION ACTIVITY UNDER THE NATIONAL POLLUTANT DISCHARGE ELIMINATION SYSTEM/STATE DISPOSAL SYSTEM PROGRAM - Permit No: MN R100001 (Permit) as they apply to this project. All provisions of the Permit including those not specifically cited herein shall apply to this project. The Contractor is responsible to be familiar with and comply with all conditions of the permit. The full text of the Permit is available at: <https://www.pca.state.mn.us/sites/default/files/wq-strm2-80a.pdf>

SWPPP AMENDMENTS AND SUBMITTALS

Contractor must prepare and submit to the Engineer a SWPPP amendment as necessary to include additional Best Management Practices (BMPs) to correct problems identified or address the following situations.

1. Contact information and training documentation for Construction SWPPP Manager and BMP Installer,
2. There is a change in construction method of phasing, operation, maintenance, weather or seasonal conditions not anticipated during the design of the SWPPP including but not limited to:
 - a. Types and/or Locations of BMPs
 - b. Material Storage and Spill Response
 - c. Fueling Plans
 - d. Locations for Stockpiles, Concrete Washout, and Sanitation Facilities and
 - e. Project Phasing
3. It is determined that the SWPPP is not achieving objectives of minimizing pollutants in stormwater discharges associated with construction activity, or
4. The SWPPP is not consistent with the terms and conditions of the permit.

The Contractor may implement SWPPP amendments immediately and is not required to wait for Engineer review of the submittal. The responsibility for completeness of SWPPP amendments and compliance with the Permit lies with the Contractor. Review, comment, or lack of comment by the Engineer on a SWPPP amendment shall not absolve the responsibilities of the Contractor in any way.

If a change order is issued for a design change the SWPPP amendment will be prepared by the Engineer and included in the change order.

In addition to SWPPP amendments, the Contractor shall submit to the Engineer Weekly Erosion and Sediment Control Schedule meeting the requirements of MnDOT 1717.

The Contractor shall keep copies of all SWPPP amendments, Weekly Erosion and Sediment Control Schedules, inspection logs, and maintenance logs with the field copy of the SWPPP. A PDF copy of these documents will be provided along with a copy of the final Field Copy of the SWPPP to the Engineer along with the signed Notice of Termination when final stabilization is complete.

EROSION PREVENTION PRACTICES

Stormwater conveyance channels shall be routed around unstabilized areas. Erosion controls and velocity dissipation devices shall be used at outlets within and along the length of any constructed conveyance channel.

The normal wetted perimeter of all ditches or swales, including storm water management pond slopes, that drain waters from the site must be stabilized within 200' of any property edge or discharge point, including storm sewer inlets, within 24 hours of connection.

Temporary or permanent ditches or swales used as sediment containment during construction do not need to be stabilized during temporary period of use and shall be stabilized within 24 hours after no longer used as sediment containment.

Mulch, hydromulch, tackifier, or similar practice shall not be used in any portion of the wetted perimeter of a temporary or permanent drainage ditch or swale section with a continuous slope of greater than 2 percent.

Energy dissipation shall be installed at all temporary or permanent pipe outlets within 24 hours of connection to a surface water or permanent stormwater treatment system.

The Contractor shall phase construction and use construction methods to the extent practical to minimize exposed soils. The project phasing shall be documented in the Weekly Erosion and Sediment Control Schedule.

SEDIMENT CONTROL PRACTICES

Down gradient BMPs including perimeter BMPs must be in place before up gradient land- disturbing activities begin and shall remain in place until final stabilization.

All BMPs that have been adjusted or removed to accommodate short-term activities shall be re-installed or replaced the earlier of the end of the work day or before the next precipitation event even if the activity is not complete.

Inlet BMPs may be removed for specific safety concerns. The BMPs shall be replaced as soon as the safety concern is resolved. The removal shall be documented in the SWPPP as a SWPPP amendment.

Temporary stockpiles must have sediment control BMPs. The Contractor shall prepare and submit to the Engineer a SWPPP amendment showing the location of temporary stockpiles and the BMPs for each stockpile. The SWPPP amendment must meet the minimum requirements of Section 9 of the Permit.

Soil compaction shall be minimized and topsoil shall be preserved, unless infeasible or if construction activities dictate soil compaction or topsoil stripping.

The use of polymers, flocculants, or other sedimentation treatment chemicals are not proposed as part of this SWPPP as designed by the Engineer. If methods or phasing of construction require the use of any of these chemicals, the Contractor shall prepare and submit to the Engineer a SWPPP amendment that meets the minimum requirements of Section 9 of the Permit.

TEMPORARY SEDIMENTATION BASINS

A temporary sedimentation basin has not been included in this SWPPP as designed by the Engineer. If a basin is later determined to be desirable or necessary the Contractor shall prepare and submit to the Engineer a SWPPP amendment. Temporary sedimentation basins shall meet or exceed the minimum requirements of Section 14 of the Permit and shall include a basin draining plan meeting or exceeding the minimum requirements of Section 10 of the Permit. Where the site discharges to Special and/or Impaired Waters the SWPPP amendment shall also meet or exceed the minimum requirements of Section 23 of the permit.

DEWATERING

A dewatering plan has not been included in this SWPPP as designed by the Engineer. If dewatering is required for this project, the Contractor shall prepare and submit to the Engineer a SWPPP amendment. All dewatering shall meet or exceed the minimum requirements of Section 10 of the Permit.

POLLUTION PREVENTION

Products and materials that have the potential to leach pollutants that are stored on the site must be stored in a manner designed to minimize contact with stormwater. Materials that are not a source of potential contamination to stormwater or that are designed for exposure to stormwater are not required to be covered.

Hazardous materials including but not limited to pesticides, fertilizer, petroleum products, curing compounds and toxic waste must be properly stored and protected from stormwater exposure as recommended by the manufacturer in an access restricted area.

Solid waste must be stored, collected and disposed of in compliance with Minnesota Administrative Rules Chapter 7035.

Portable toilets must be positioned so that they are secure and will not be tipped or knocked over. Sanitary waste must be disposed of properly in accordance with Minn. R. CH 7041.

Exterior vehicle or equipment washing on the project site shall be limited to a defined area of the site. No engine degreasing is allowed on site. A sign must be installed adjacent to each washout facility that requires site personnel to utilize the proper facilities for disposal of concrete and other washout wastes.

The Contractor shall prepare and submit a SWPPP amendment detailing the location and BMPs proposed for storage of materials, solid waste, portable toilets, and exterior vehicle or equipment washing on the site. The SWPPP amendment shall include a spill prevention and response plan that is appropriate for the materials proposed to be on the site. The SWPPP amendment shall meet or exceed the minimum requirements of Section 12 of the Permit.

INSPECTION & MAINTENANCE

A trained person shall routinely inspect the entire construction site at the time interval indicated on this sheet of the SWPPP during active construction and within 24-hours after a rainfall event greater than 0.5 inches in 24 hours. Following an inspection that occurs within 24-hours after a rainfall event, the next inspection must be conducted at the time interval indicated in the Receiving Waters Table found on the SITE PLAN AND INFORMATION SHEET of the SWPPP.

All inspections and maintenance conducted during construction must be recorded on the day it is completed and must be retained with the SWPPP. Inspection report forms are available in the Project Specifications. Inspection report forms other than those provided shall be approved by the engineer.

The Contractor may request a change in inspection schedule for the following conditions:

- a. Inspections of areas with permanent cover to be reduced to once per month,
- b. Inspections of areas that have permanent cover and have had no construction activity for 12 months to be suspended until construction resumes,
- c. Inspections of areas where construction is suspended due to frozen ground conditions, inspections to be suspended until the earlier of within 24 hours of runoff occurring, or upon resuming construction.

No change in inspection schedule shall occur until authorized by the Engineer.

Inspections must include:

1. All erosion prevention and sediment control BMPs and Pollution Prevention Management Measures to ensure integrity and effectiveness.
2. Surface waters, including drainage ditches and conveyance systems for evidence of erosion and sediment deposition.
3. Construction site vehicle exit locations, streets and curb and gutter systems within and adjacent to the project for sedimentation from erosion or tracked sediment from vehicles.
4. Infiltration areas to ensure that no sediment from ongoing construction activity is reaching the infiltration area and that equipment is not being driven across the infiltration area.

All non-functioning BMPs and those BMPs where sediment reaches one-half (1/2) of the depth of the BMP, or in the case of sediment basins one-half (1/2) of the storage volume, must be repaired, replaced, or supplemented by the end of the next business day after discovery, or as soon as field conditions allow.

Permittees must repair, replace or supplement all nonfunctional BMPs with functional BMPs by the end of the next business day after discovery, or as soon as field conditions allow.

Any sediment that escapes the site must be removed and the area stabilized within 7 calendar days of discovery unless precluded by legal, regulatory, or physical access in which case the work shall be completed within 7 calendar days of authorization. Paved surfaces such as streets shall have any escaped or tracked sediment removed by the end of the day that it is discovered. Sediment release, other than paved surfaces that can be cleaned up with street sweeping shall be reported immediately upon discovery to the Engineer.

PUBLIC WATER RESTRICTIONS:

For public waters that have been promulgated "work in water restrictions" during fish spawning time frames, all exposed soil areas that are within 200 feet of the water's edge, and drain to these waters must complete stabilization within 24-hours during the time period. MN DNR permits are not valid for work in waters that are designated as infested waters unless accompanied by an Infested Waters Permit or written notification has been obtained from MN DNR stating that such permit is not required. There is no exception for pre-existing permits. If a MN DNR Permit has been issued for the project and the water is later designated as infested, the Contractor shall halt all work covered by the MN DNR Permit until an Infested Waters Permit is obtained or that written notification is obtained stating that such permit is not required.

FINAL STABILIZATION

Final Stabilization is not complete until all the following requirements have been met:

1. Substantial Completion has been reached and no ground disturbing activities are anticipated.
2. Permanent cover has been installed with an established minimum uniform perennial vegetation density of 70 percent of its expected final growth. Vegetation is not required in areas where no vegetation is proposed by this project such as impervious surfaces or the base of a sand filter.

3. Accumulated sediment has been removed from all permanent stormwater treatment systems as necessary to ensure the system is operating as designed.
4. All sediment has been removed from conveyance systems
5. All temporary synthetic erosion prevention and sediment control BMPs have been removed. BMPs designated on the SWPPP to remain to decompose on-site may remain.
6. For residential construction only, permit coverage terminates on individual lots if the structures are finished and temporary erosion prevention and downgradient perimeter control is complete, the residence sells to the homeowner, and the permittee distributes the MPCA's "Homeowner Fact Sheet" to the homeowner.
7. For agricultural land only (e.g., pipelines across cropland), the disturbed land must be returned to its preconstruction agricultural use prior to submitting the NOT.

SITE STABILIZATION COMPLETION:

Stabilization of exposed soils shall begin immediately and shall be completed after the construction activity has temporarily or permanently ceased no later than:	7 calendar days
--	-----------------

SITE INSPECTION INTERVAL:


A trained person shall routinely inspect the entire construction site during active construction at an interval of no more than:	7 calendar days
--	-----------------

SPECIAL ENVIRONMENTAL CONSIDERATIONS AND PERMITS:

1)	Was an environmental review required for this project or any part of a common plan of development or sale that includes all or any portion of this project?	NO
2)	Does any portion of the site have the potential to affect threatened or endangered species or their critical habitat?	NO
3)	Does any portion of this site discharge to a Calcareous fen.	NO
4)	Will any portion of the site potentially affect properties listed on the National Register of Historic Places or a known or discovered archeological site?	NO
5)	Have any Karst features have been identified in the project vicinity?	NO
6)	Is compliance with temporary or permanent stormwater management design requirements infeasible for this project?	NO
7)	Has the MN DNR promulgated "work in water restrictions" for any Public Water this site discharges to during fish spawning?	NO

TYPE OF PERMIT	PERMITTING AGENCY	PERMIT STATUS AND CONDITIONS
Construction Stormwater NPDES	MPCA	
Construction Activities Permit	Okabena-Ocheda Watershed District	

SWPPP DESIGNER TRAINING DOCUMENTATION:



© Bolton & Menk, Inc. 2025. All Rights Reserved. File: WGN\WP1\131262 CAD\GD\13 23022026.dwg 2/19/2026 9:10:27 AM

I HEREBY CERTIFY THAT THIS PLAN, SPECIFICATION, OR REPORT WAS PREPARED BY ME OR UNDER MY DIRECT SUPERVISION AND THAT I AM A DULY LICENSED PROFESSIONAL ENGINEER UNDER THE LAWS OF THE STATE OF MINNESOTA.

Travis L. Winter
 TRAVIS L. WINTER
 LIC. NO. 46649 DATE 02/19/2026



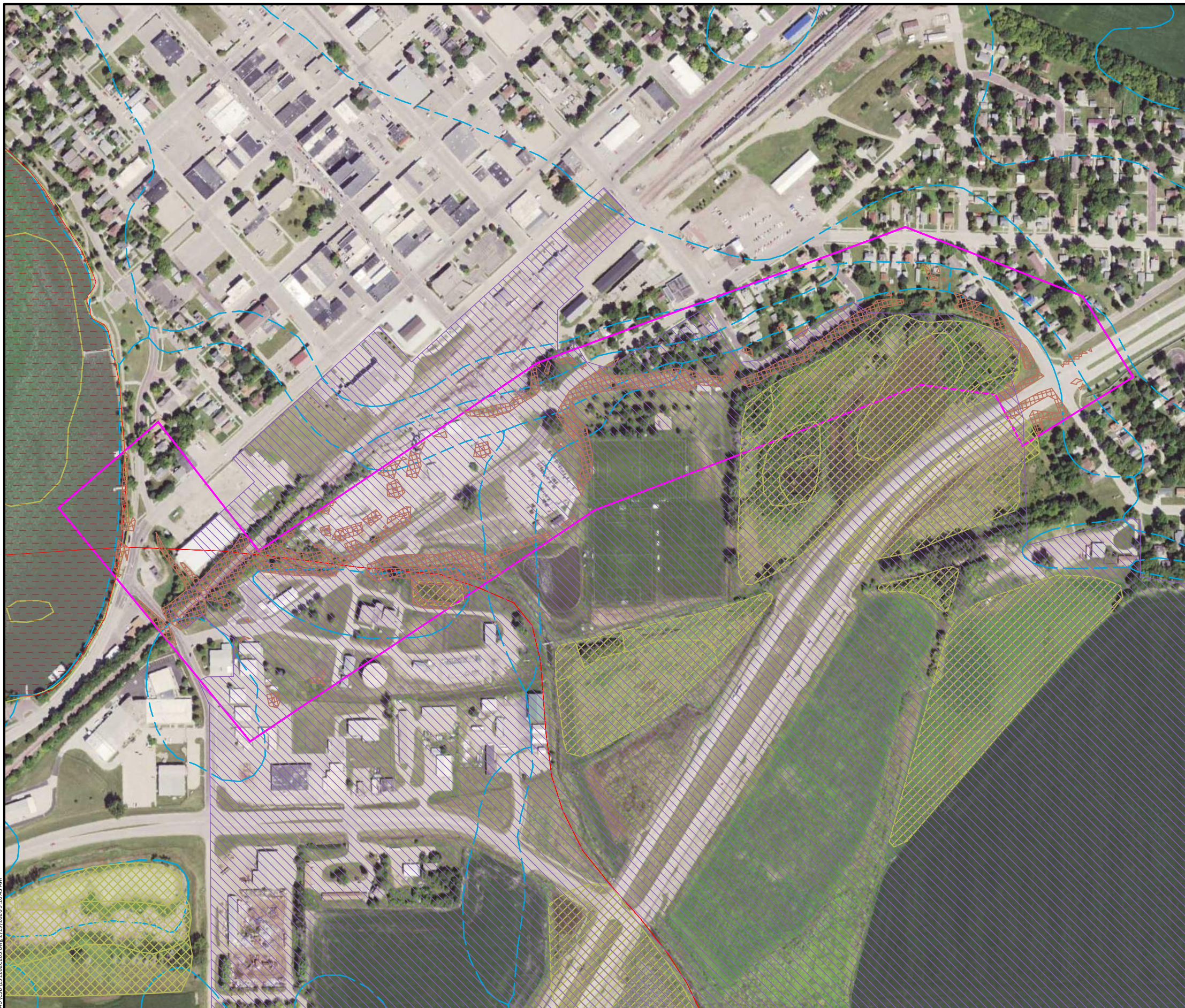
1501 SOUTH STATE ST, SUITE 100
 FAIRMONT, MN 56031
 Phone: (507) 238-4738
 Email: Fairmont@bolton-menk.com
 www.bolton-menk.com









DESIGNED	NO.	ISSUED FOR	DATE
JTO	0	BID	02/19/2026
DRAWN			
JTO			
CHECKED			
TLW			
CLIENT PROJ. NO.			
0F1.131262			

CITY OF WORTHINGTON, MINNESOTA
 S.P. 177-090-006 - EAST OKABENA LAKE TRAIL
 STORMWATER POLLUTION PREVENTION PLAN
 NARRATIVE

SHEET
 C2.02
 27
 OF
 68



LEGEND

-  PROJECT BOUNDARY
-  SOIL TYPE
-  IMPAIRED WATERS
-  NATIONAL WETLANDS INVENTORY
-  DWSMA, LOW VULNERABILITY
-  STEEP SLOPES (>33.3%)



SOIL TYPE SUMMARY

Map Unit Symbol	Soil Name	Hyd. Soil Group	Erodibility
L102C2	Clarion	B	Class 2
L153A	Essexville	B/D	NHEL
L159A	Knoke	C/D	None - deposition
L78A	Canisteo	C/D	None - deposition
L79B	Clarion	C	Class 1
L83A	Webster	C/D	None - deposition
L85A	Nicollet	C/D	Class 1
W	Water		

NHEL - Not Highly Erodible Land
 PHEL - Potentially Highly Erodible Land
 HEL - Highly Erodible Land

LOCATION OF SWPPP REQUIREMENTS IN PROJECT PLAN

DESCRIPTION	SHEET NO.
SITE MAP	C2.01
DIRECTION OF FLOW	C2.06 - C2.09
FINAL STABILIZATION	C2.06 - C2.09
SOILS	C2.03
DRAINAGE STRUCTURES	C1.03
DRAINAGE TABULATION	C1.03
STORM SEWER PLAN & PROFILE SHEETS	C5.01
EROSION & SEDIMENT CONTROL DETAILS	C2.04 - C2.05
EROSION CONTROL TABULATION	C2.01
TURF ESTABLISHMENT TABULATION	C2.01
NARRATIVE & NOTES	C2.01 - C2.02

© Bolton & Menk, Inc. 2025. All Rights Reserved. W:\WGN\01131262_CAD\CSD\131262_C203.dwg 2/19/2026 8:10:43 AM

I HEREBY CERTIFY THAT THIS PLAN, SPECIFICATION, OR REPORT WAS PREPARED BY ME OR UNDER MY DIRECT SUPERVISION AND THAT I AM A DULY LICENSED PROFESSIONAL ENGINEER UNDER THE LAWS OF THE STATE OF MINNESOTA.

Travis L. Winter
 TRAVIS L. WINTER
 LIC. NO. 46649 DATE 02/19/2026



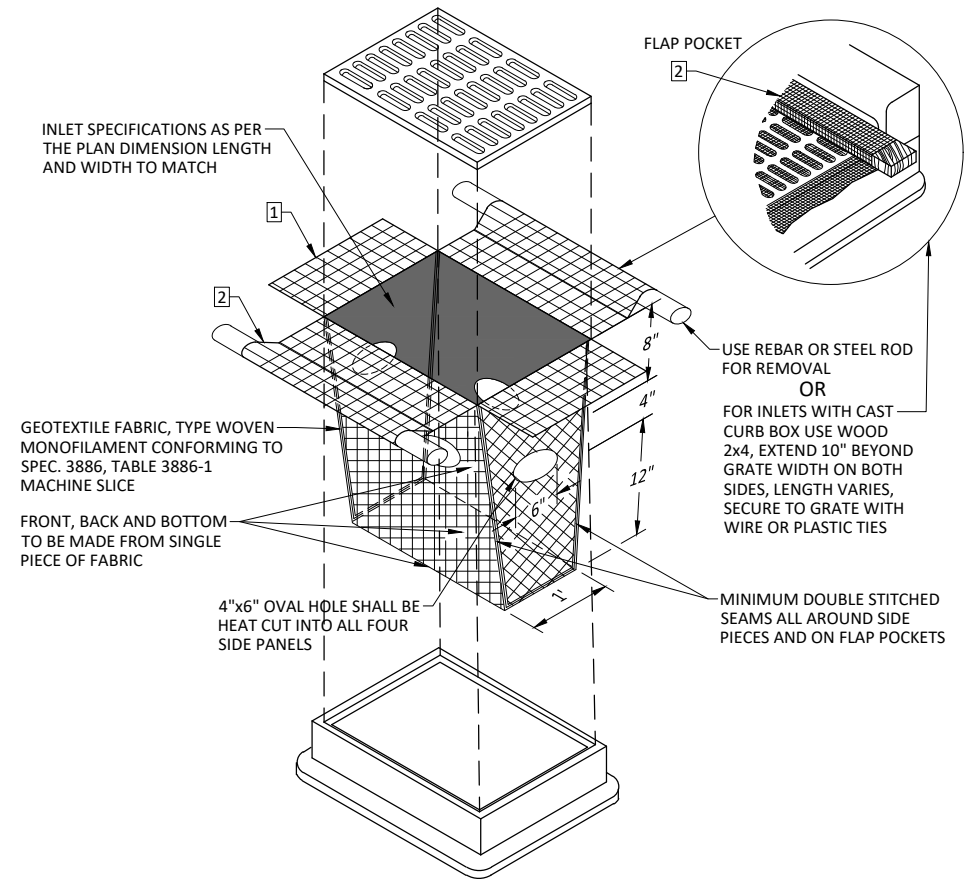
1501 SOUTH STATE ST, SUITE 100
 FAIRMONT, MN 56031
 Phone: (507) 238-4738
 Email: Fairmont@bolton-menk.com
 www.bolton-menk.com



DESIGNED	NO.	ISSUED FOR	DATE
JTO	0	BID	02/19/2026
DRAWN	JTO		
CHECKED	TLW		
CLIENT PROJ. NO.	0F1.131262		

CITY OF WORTHINGTON, MINNESOTA
 S.P. 177-090-006 - EAST OKABENA LAKE TRAIL
 STORMWATER POLLUTION PREVENTION PLAN
 SITE & SOILS MAP

SHEET
 C2.03
 28
 OF
 68



NOTES:

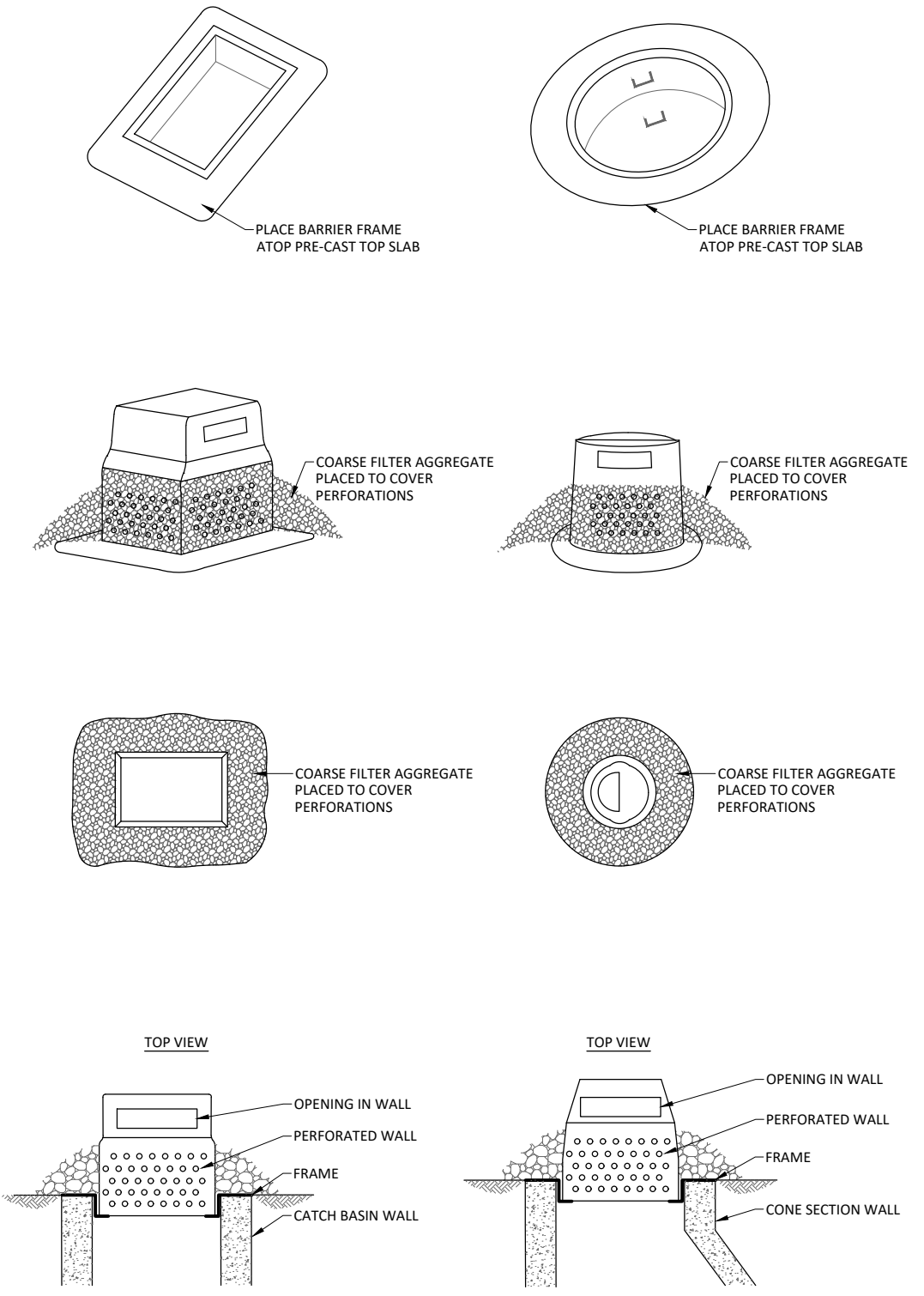
1 INLET PROTECTION DEVICES SHALL BE MAINTAINED OR REPLACED AT THE DIRECTION OF THE ENGINEER. MANUFACTURED ALTERNATIVES APPROVED AND LISTED ON THE DEPARTMENTS EROSION CONTROL PRODUCT ACCEPTABILITY LIST MAY BE SUBSTITUTED. WHEN REMOVING OR MAINTAINING INLET PROTECTION, CARE SHALL BE TAKEN SO THAT THE SEDIMENT TRAPPED ON THE GEOTEXTILE FABRIC DOES NOT FALL IN THE INLET. ANY MATERIAL FALLING INTO THE INLET SHALL BE REMOVED IMMEDIATELY.

2 FINISHED SIZE, INCLUDING POCKETS WHERE REQUIRED, SHALL EXTEND A MINIMUM OF 10" AROUND THE PERIMETER TO FACILITATE MAINTENANCE OR REMOVAL.

FLAP POCKETS SHALL BE LARGE ENOUGH TO ACCEPT WOOD 2x4.

INSTALLATION NOTES:
DO NOT INSTALL PROTECTION IN INLETS SHALLOWER THAN 30", MEASURED FROM THE BOTTOM OF THE INLET TO THE TOP OF THE GRATE.
TRIM EXCESS FABRIC IN THE FLOW LINE TO WITHIN 3" OF THE GRATE.

THE INSTALLED BAG SHALL HAVE A MINIMUM SIDE CLEARANCE, BETWEEN THE INLET AND THE BAG, MEASURED AT THE BOTTOM OF THE OVERFLOW HOLES, OF 3". WHERE NECESSARY THE CONTRACTOR SHALL CLINCH THE BAG, USING PLASTIC ZIP TIES, TO ACHIEVE THE 3" CLEARANCE. THE TIES SHALL BE PLACED AT A MAXIMUM OF 4" FROM THE BOTTOM OF THE BAG.



**INLET PROTECTION
GEOTEXTILE BAG**
NOT TO SCALE

LAST REVISION:
04-2021

PLATE NO.
3-104



**INLET PROTECTION
PERFORATED WALL**
NOT TO SCALE

LAST REVISION:
04-2021

PLATE NO.
3-107

© Bolton & Menk, Inc. 2025. All Rights Reserved. P:\WGN\01131262\CAD\CSD\13 1262\C2.04.dwg 2/19/2026 9:10:52 AM

I HEREBY CERTIFY THAT THIS PLAN, SPECIFICATION, OR REPORT WAS PREPARED BY ME OR UNDER MY DIRECT SUPERVISION AND THAT I AM A DULY LICENSED PROFESSIONAL ENGINEER UNDER THE LAWS OF THE STATE OF MINNESOTA.

Travis L. Winter
TRAVIS L. WINTER
LIC. NO. 46649 DATE 02/19/2026



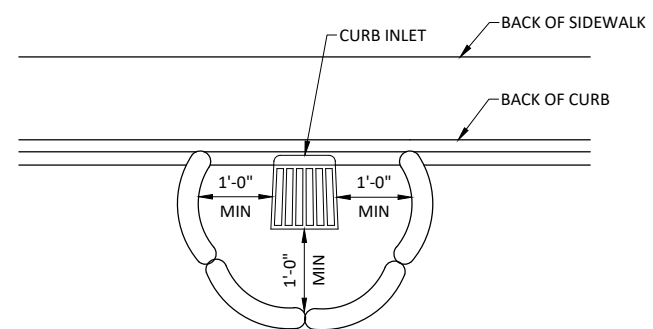
1501 SOUTH STATE ST, SUITE 100
FAIRMONT, MN 56031
Phone: (507) 238-4738
Email: Fairmont@bolton-menk.com
www.bolton-menk.com



DESIGNED	NO.	ISSUED FOR	DATE
JTO	0	BID	02/19/2026
DRAWN	JTO		
CHECKED	TLW		
CLIENT PROJ. NO.	0F1.131262		

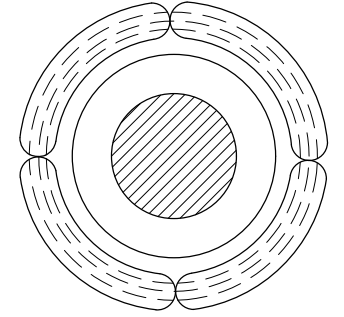
CITY OF WORTHINGTON, MINNESOTA
S.P. 177-090-006 - EAST OKABENA LAKE TRAIL
STORMWATER POLLUTION PREVENTION PLAN
EROSION CONTROL DETAILS

SHEET
C2.04
29
OF
68



NOTE:
THIS INLET PROTECTION IS USED DURING
ROUGH GRADING ONLY, USE BEFORE ROAD
IS OPEN TO TRAFFIC OR IS PAVED

PAYMENT SHALL INCLUDE ALL MATERIALS,
FILLING OF LOG, PLACEMENT,
MAINTENANCE & REMOVAL;
80% OF BID PRICE SHALL BE PAID UPON
PROPER PLACEMENT WITH THE FINAL 20%
PAID UPON REMOVAL

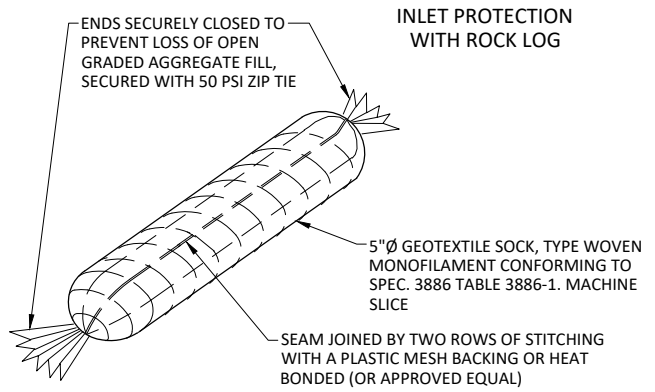


**INLET PROTECTION
WITH ROCK LOG**

FILL ROCK LOG WITH 45 LBS. OF OPEN
GRADED AGGREGATE CONSISTING OF
SOUND, DURABLE PARTICLES OF CRUSHED
QUARRY ROCK OR GRAVEL CONFORMING
TO THE FOLLOWING GRADATION.

GRADATION	
SIEVE SIZE	PERCENT PASSING
1 1/2"	100
1"	95-100
3/4"	65-95
3/8"	30-65
NO 4	10-35
NO 10	3-20
NO 40	0-8
NO 200	0-3

NOTE:
CRUSHED CONCRETE OR BITUMINOUS
SHALL NOT BE USED FOR OPEN
GRADED AGGREGATE.



**INLET PROTECTION
ROCK BAG**
NOT TO SCALE

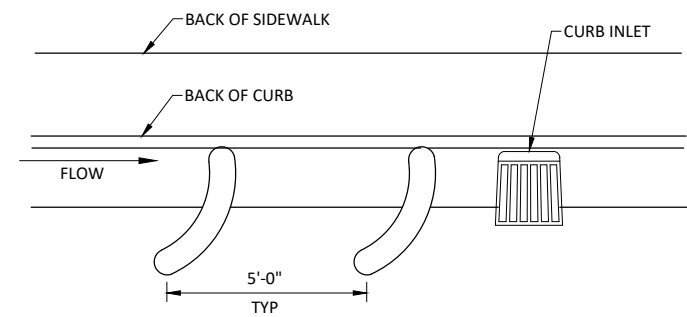
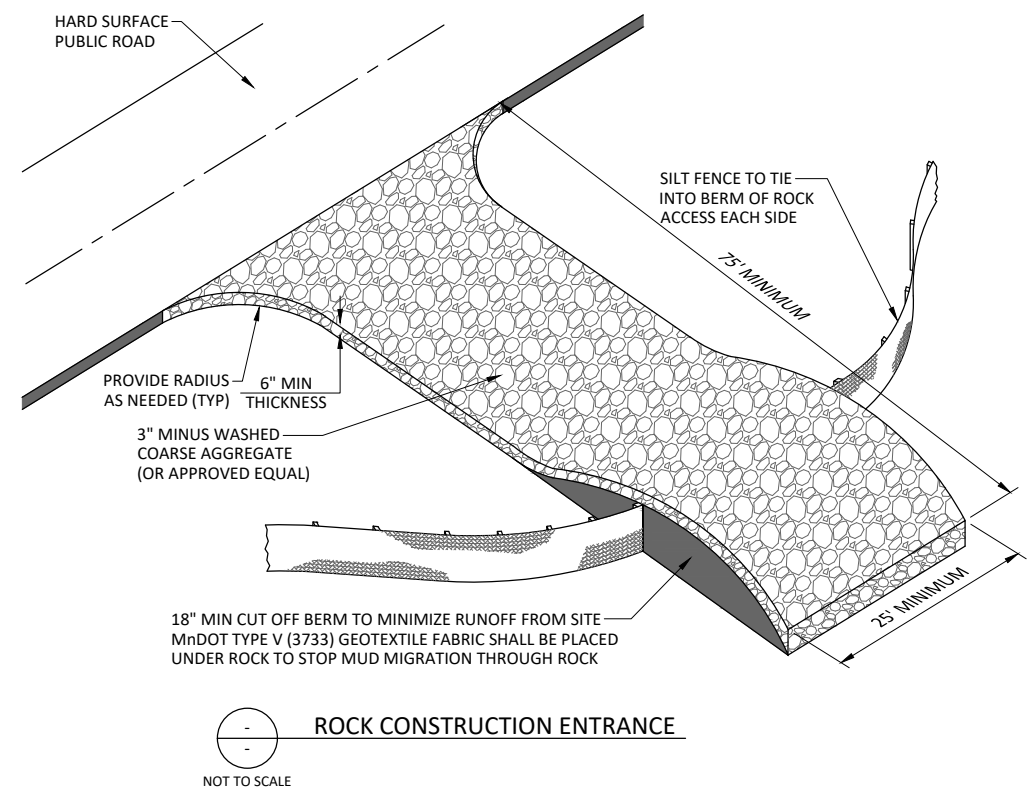
NOTE:
ANCHOR, OVERLAP & STAPLE
PER MANUFACTURER'S SPECIFICATIONS

**EROSION CONTROL
BLANKET INSTALLATION**
NOT TO SCALE

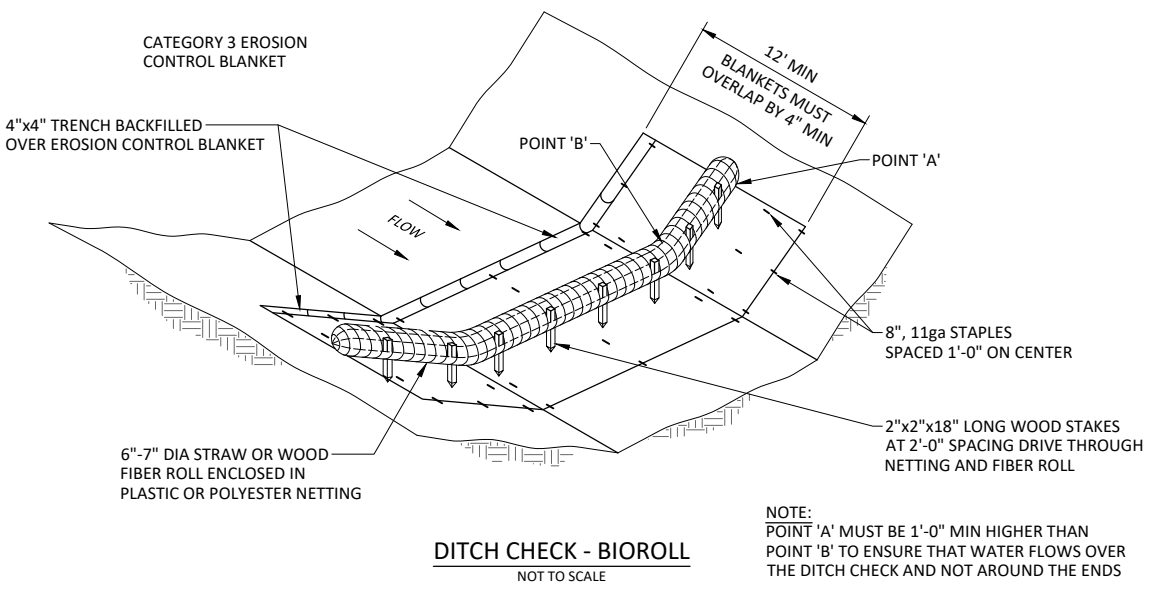
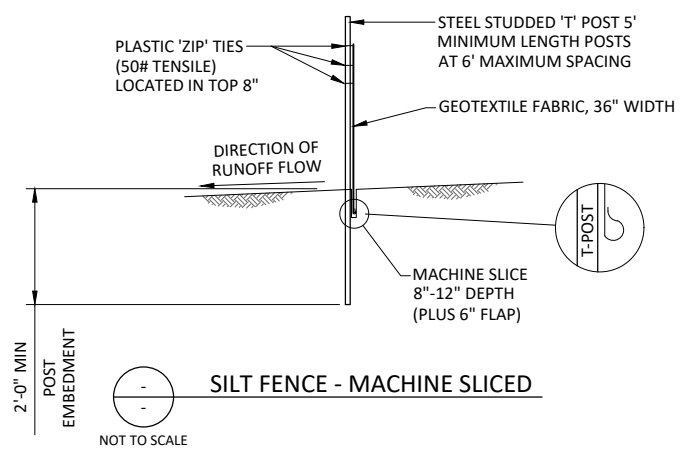
**BOLTON
& MENK**

LAST REVISION:
04-2021

PLATE NO.
3-200




TYPICAL PLACEMENT ALONG CURB
**SEDIMENT CONTROL LOG
ROCK BAG**
NOT TO SCALE



© Bolton & Menk, Inc. 2025. All Rights Reserved. 11/17/2025 11:33:28 AM CAD/LSB/LSB 2/19/2026 9:10:52 AM

I HEREBY CERTIFY THAT THIS PLAN, SPECIFICATION, OR REPORT WAS PREPARED
BY ME OR UNDER MY DIRECT SUPERVISION AND THAT I AM A DULY LICENSED
PROFESSIONAL ENGINEER UNDER THE LAWS OF THE STATE OF MINNESOTA.

Travis L. Winter
TRAVIS L. WINTER
LIC. NO. 46649 DATE 02/19/2026



1501 SOUTH STATE ST, SUITE 100
FAIRMONT, MN 56031
Phone: (507) 238-4738
Email: Fairmont@bolton-menk.com
www.bolton-menk.com



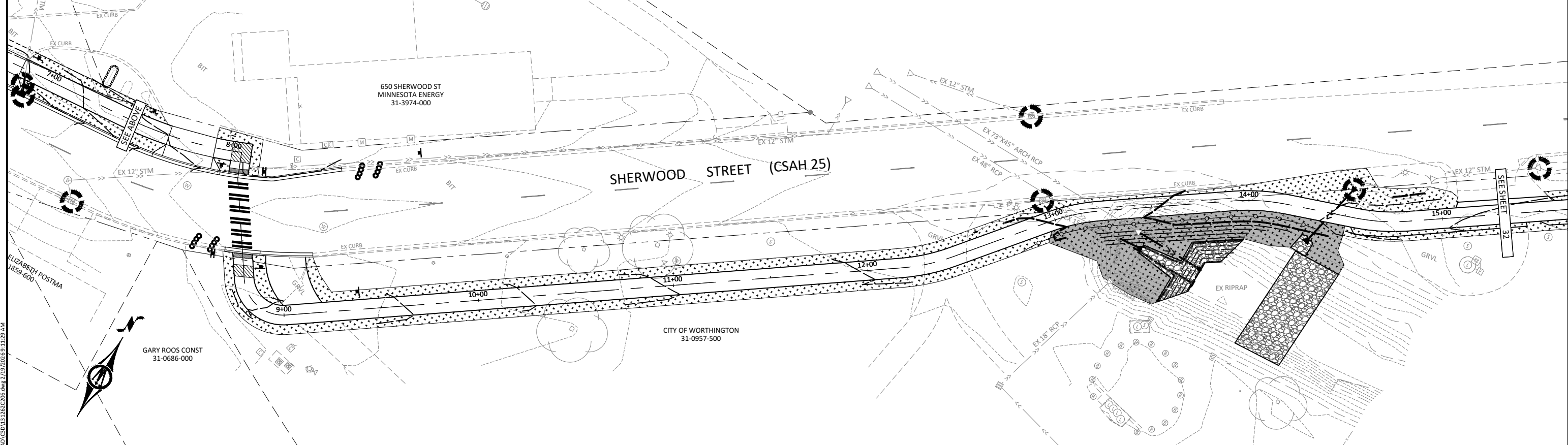
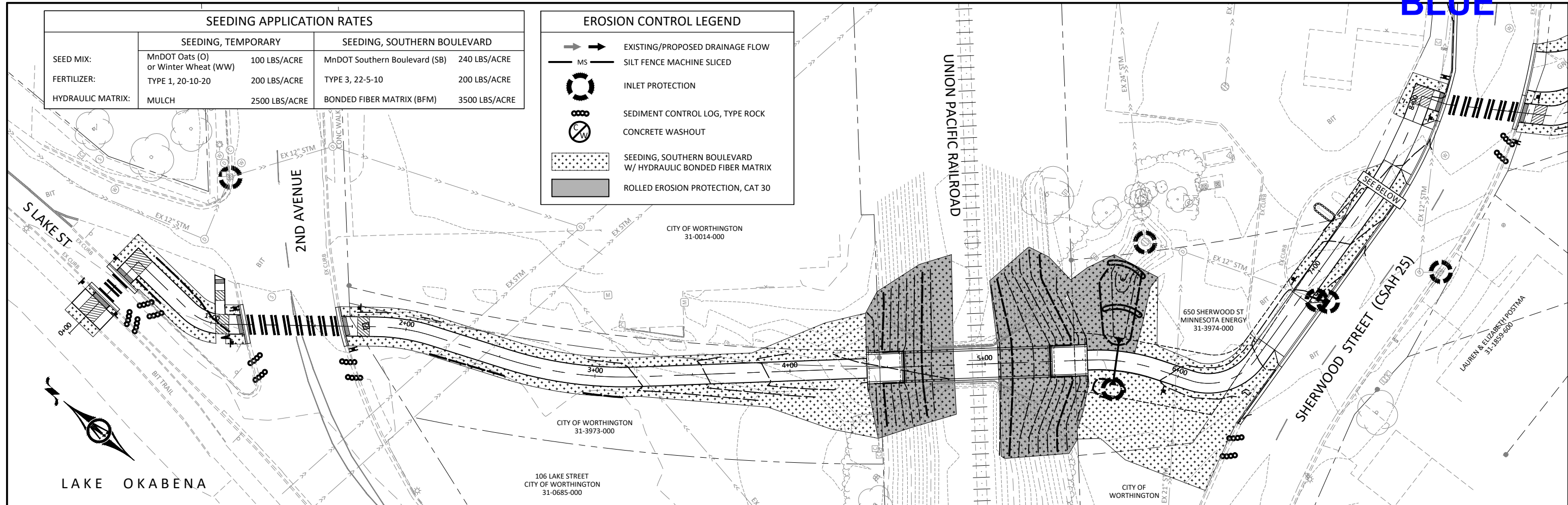
DESIGNED	NO.	ISSUED FOR	DATE
JTO	0	BID	02/19/2026
DRAWN	JTO		
CHECKED	TLW		
CLIENT PROJ. NO.	0F1.131262		

CITY OF WORTHINGTON, MINNESOTA
S.P. 177-090-006 - EAST OKABENA LAKE TRAIL
STORMWATER POLLUTION PREVENTION PLAN
EROSION CONTROL DETAILS

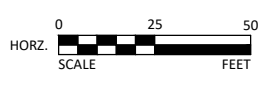
SHEET
C2.05
30
OF
68

SEEDING APPLICATION RATES				
SEED MIX:	SEEDING, TEMPORARY		SEEDING, SOUTHERN BOULEVARD	
	MnDOT Oats (O) or Winter Wheat (WW)	100 LBS/ACRE	MnDOT Southern Boulevard (SB)	240 LBS/ACRE
FERTILIZER:	TYPE 1, 20-10-20	200 LBS/ACRE	TYPE 3, 22-5-10	200 LBS/ACRE
HYDRAULIC MATRIX:	MULCH	2500 LBS/ACRE	BONDED FIBER MATRIX (BFM)	3500 LBS/ACRE

EROSION CONTROL LEGEND	
	EXISTING/PROPOSED DRAINAGE FLOW
	SILT FENCE MACHINE SLICED
	INLET PROTECTION
	SEDIMENT CONTROL LOG, TYPE ROCK
	CONCRETE WASHOUT
	SEEDING, SOUTHERN BOULEVARD W/ HYDRAULIC BONDED FIBER MATRIX
	ROLLED EROSION PROTECTION, CAT 30



© Bolton & Menk, Inc. 2026. All Rights Reserved. DWG: 01131262 CAD: 0313 230226.dwg 2/19/2026 11:29 AM



I HEREBY CERTIFY THAT THIS PLAN, SPECIFICATION, OR REPORT WAS PREPARED BY ME OR UNDER MY DIRECT SUPERVISION AND THAT I AM A DULY LICENSED PROFESSIONAL ENGINEER UNDER THE LAWS OF THE STATE OF MINNESOTA.

Travis L. Winter
 TRAVIS L. WINTER
 LIC. NO. 46649 DATE 02/19/2026



1501 SOUTH STATE ST, SUITE 100
 FAIRMONT, MN 56031
 Phone: (507) 238-4738
 Email: Fairmont@bolton-menk.com
 www.bolton-menk.com



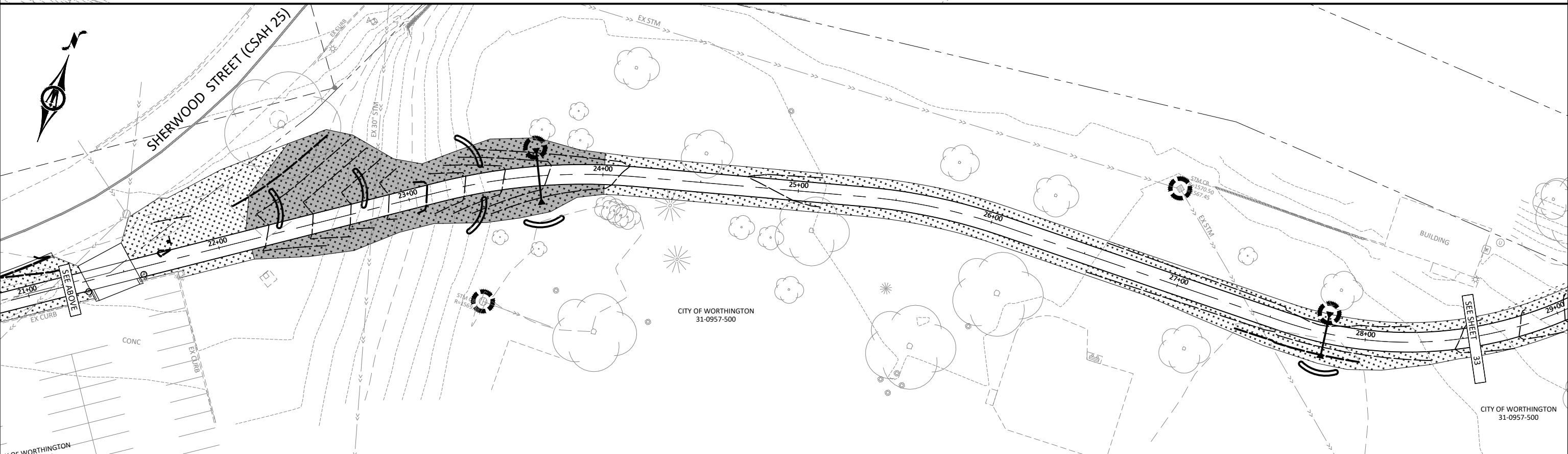
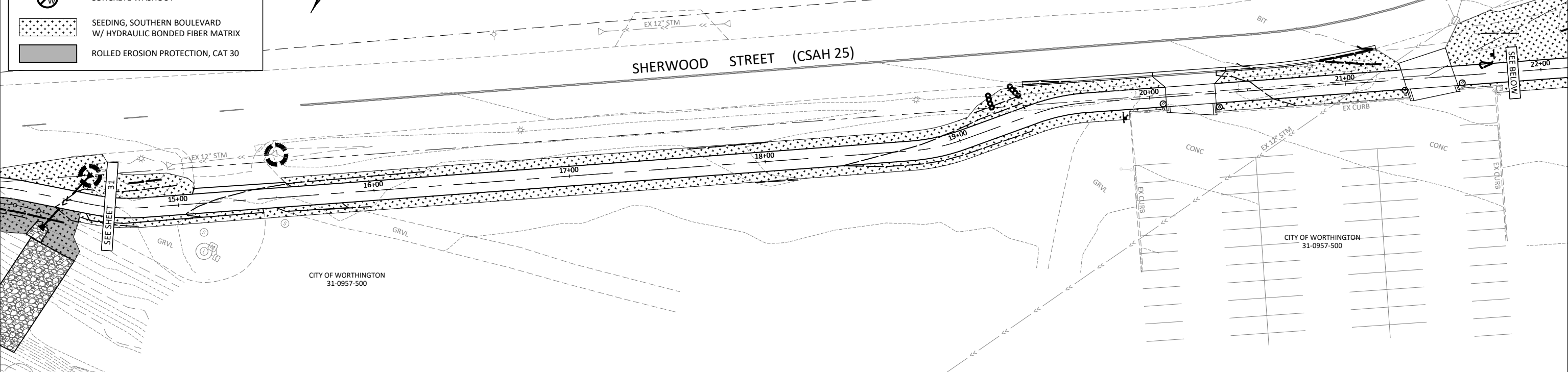
DESIGNED	NO.	ISSUED FOR	DATE
JTO	0	BID	02/19/2026
DRAWN	JTO		
CHECKED	TLW		
CLIENT PROJ. NO.	0F1.131262		

CITY OF WORTHINGTON, MINNESOTA
 S.P. 177-090-006 - EAST OKABENA LAKE TRAIL
 STORMWATER POLLUTION PREVENTION PLAN
 EROSION CONTROL PLAN

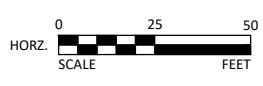
SHEET
 C2.06
 31
 OF
 68

EROSION CONTROL LEGEND

- EXISTING/PROPOSED DRAINAGE FLOW
- SILT FENCE MACHINE SLICED
- INLET PROTECTION
- SEDIMENT CONTROL LOG, TYPE ROCK
- CONCRETE WASHOUT
- SEEDING, SOUTHERN BOULEVARD W/ HYDRAULIC BONDED FIBER MATRIX
- ROLLED EROSION PROTECTION, CAT 30



© Bolton & Menk, Inc. 2026. All Rights Reserved.
 PL177-090-006-001-131262.dwg 2/19/2026 9:11:35 AM



I HEREBY CERTIFY THAT THIS PLAN, SPECIFICATION, OR REPORT WAS PREPARED BY ME OR UNDER MY DIRECT SUPERVISION AND THAT I AM A DULY LICENSED PROFESSIONAL ENGINEER UNDER THE LAWS OF THE STATE OF MINNESOTA.

 TRAVIS L. WINTER
 LIC. NO. 46649 DATE 02/19/2026



1501 SOUTH STATE ST, SUITE 100
 FAIRMONT, MN 56031
 Phone: (507) 238-4738
 Email: Fairmont@bolton-menk.com
 www.bolton-menk.com



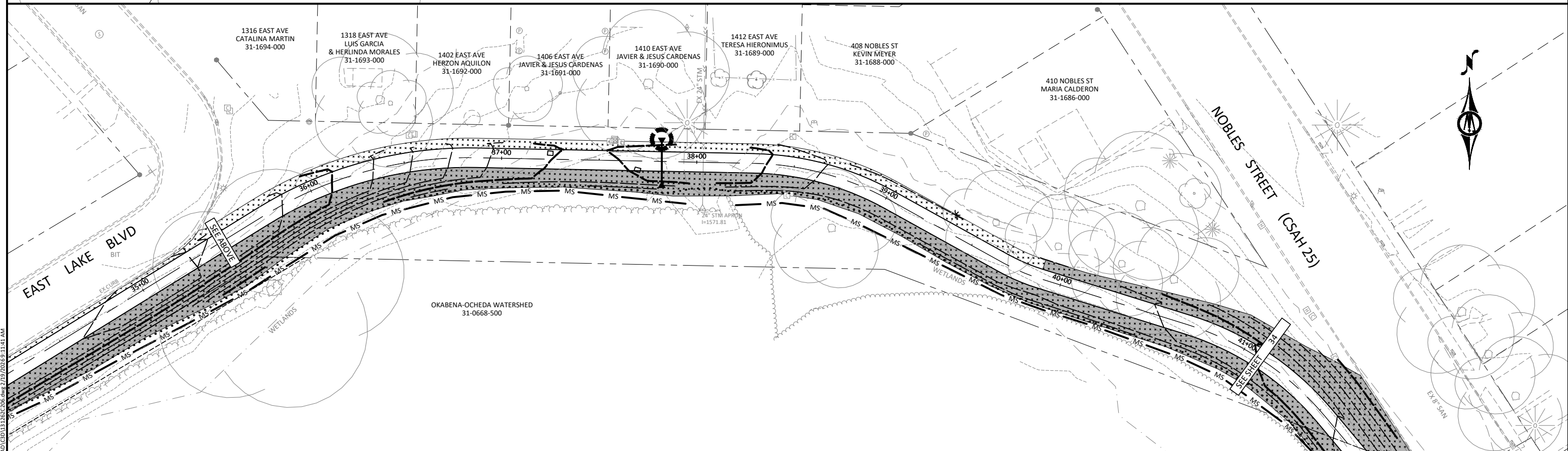
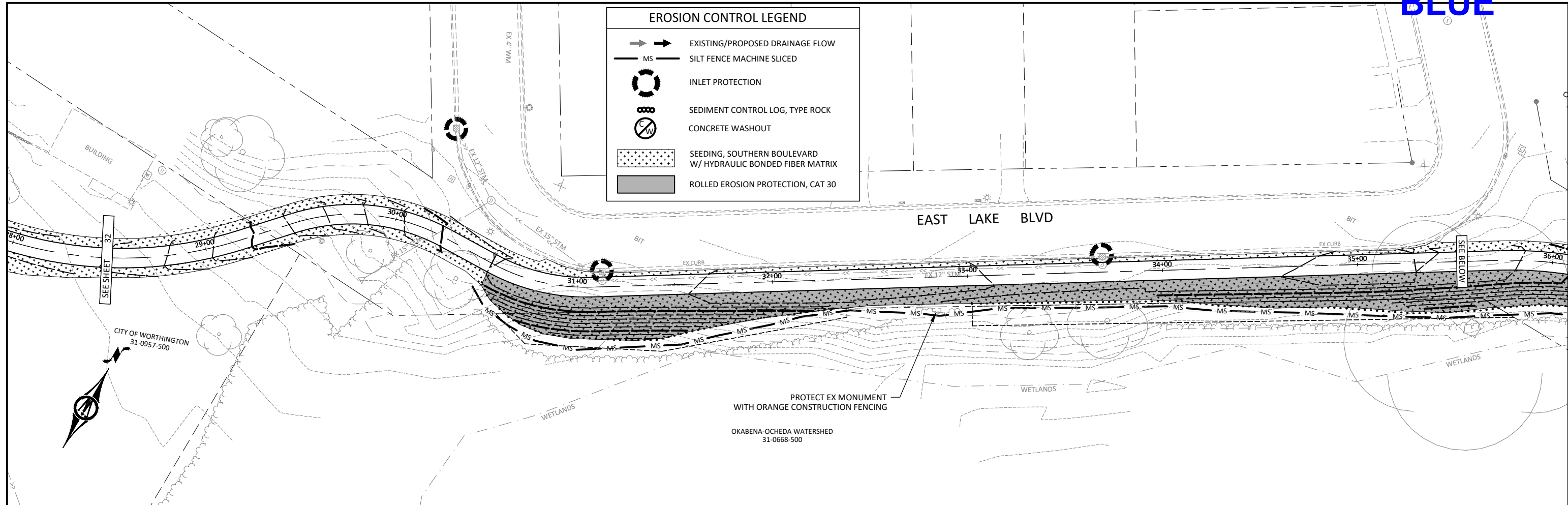
DESIGNED	NO.	ISSUED FOR	DATE
JTO	0	BID	02/19/2026
DRAWN	JTO		
CHECKED	TLW		
CLIENT PROJ. NO.	0F1.131262		

CITY OF WORTHINGTON, MINNESOTA
 S.P. 177-090-006 - EAST OKABENA LAKE TRAIL
 STORMWATER POLLUTION PREVENTION PLAN
 EROSION CONTROL PLAN

SHEET
C2.07
 32
 OF
 68

EROSION CONTROL LEGEND

- → EXISTING/PROPOSED DRAINAGE FLOW
- MS SILT FENCE MACHINE SLICED
- ⊙ INLET PROTECTION
- ⊙ SEDIMENT CONTROL LOG, TYPE ROCK
- ⊙ CONCRETE WASHOUT
- SEEDING, SOUTHERN BOULEVARD W/ HYDRAULIC BONDED FIBER MATRIX
- ROLLED EROSION PROTECTION, CAT 30



© Bolton & Menk, Inc. 2026. All Rights Reserved. DWG:WMP131262 CAD:CSAH 25 Erosion Control Plan 2/19/2026 11:41 AM



I HEREBY CERTIFY THAT THIS PLAN, SPECIFICATION, OR REPORT WAS PREPARED BY ME OR UNDER MY DIRECT SUPERVISION AND THAT I AM A DULY LICENSED PROFESSIONAL ENGINEER UNDER THE LAWS OF THE STATE OF MINNESOTA.

Travis L. Winter
 TRAVIS L. WINTER
 LIC. NO. 46649 DATE 02/19/2026



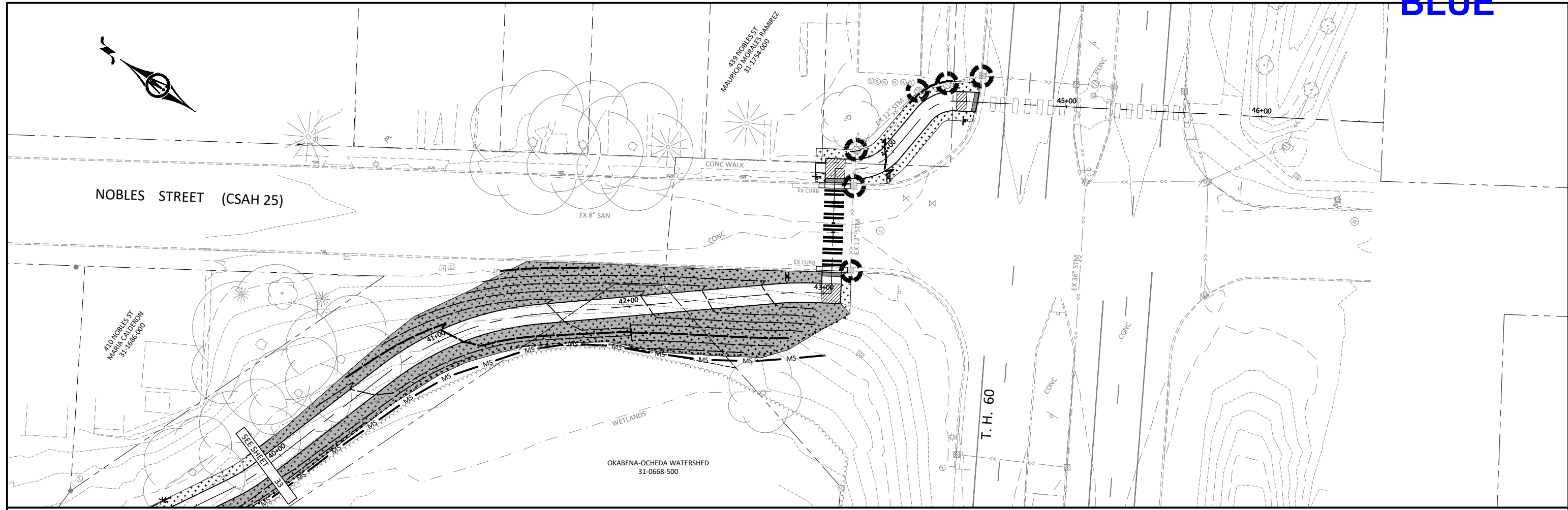
1501 SOUTH STATE ST, SUITE 100
 FAIRMONT, MN 56031
 Phone: (507) 238-4738
 Email: Fairmont@bolton-menk.com
 www.bolton-menk.com



DESIGNED	NO.	ISSUED FOR	DATE
JTO	0	BID	02/19/2026
DRAWN	JTO		
CHECKED	TLW		
CLIENT PROJ. NO.	0F1.131262		

CITY OF WORTHINGTON, MINNESOTA
 S.P. 177-090-006 - EAST OKABENA LAKE TRAIL
 STORMWATER POLLUTION PREVENTION PLAN
 EROSION CONTROL PLAN

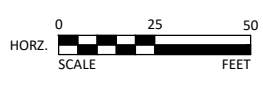
SHEET
 C2.08
 33
 OF
 68



EROSION CONTROL LEGEND

- EXISTING/PROPOSED DRAINAGE FLOW
- SILT FENCE MACHINE SLICED
- INLET PROTECTION
- SEDIMENT CONTROL LOG, TYPE ROCK
- CONCRETE WASHOUT
- SEEDING, SOUTHERN BOULEVARD W/ HYDRAULIC BONDED FIBER MATRIX
- ROLLED EROSION PROTECTION, CAT 30

© Bolton & Menk, Inc. 2026. All Rights Reserved. DWG: 01131262_CAD/CSDB/13/26/26.dwg 2/19/2026 9:11:45 AM



I HEREBY CERTIFY THAT THIS PLAN, SPECIFICATION, OR REPORT WAS PREPARED BY ME OR UNDER MY DIRECT SUPERVISION AND THAT I AM A DULY LICENSED PROFESSIONAL ENGINEER UNDER THE LAWS OF THE STATE OF MINNESOTA.

Travis L. Winter
 TRAVIS L. WINTER
 LIC. NO. 46649 DATE 02/19/2026



1501 SOUTH STATE ST, SUITE 100
 FAIRMONT, MN 56031
 Phone: (507) 238-4738
 Email: Fairmont@bolton-menk.com
 www.bolton-menk.com



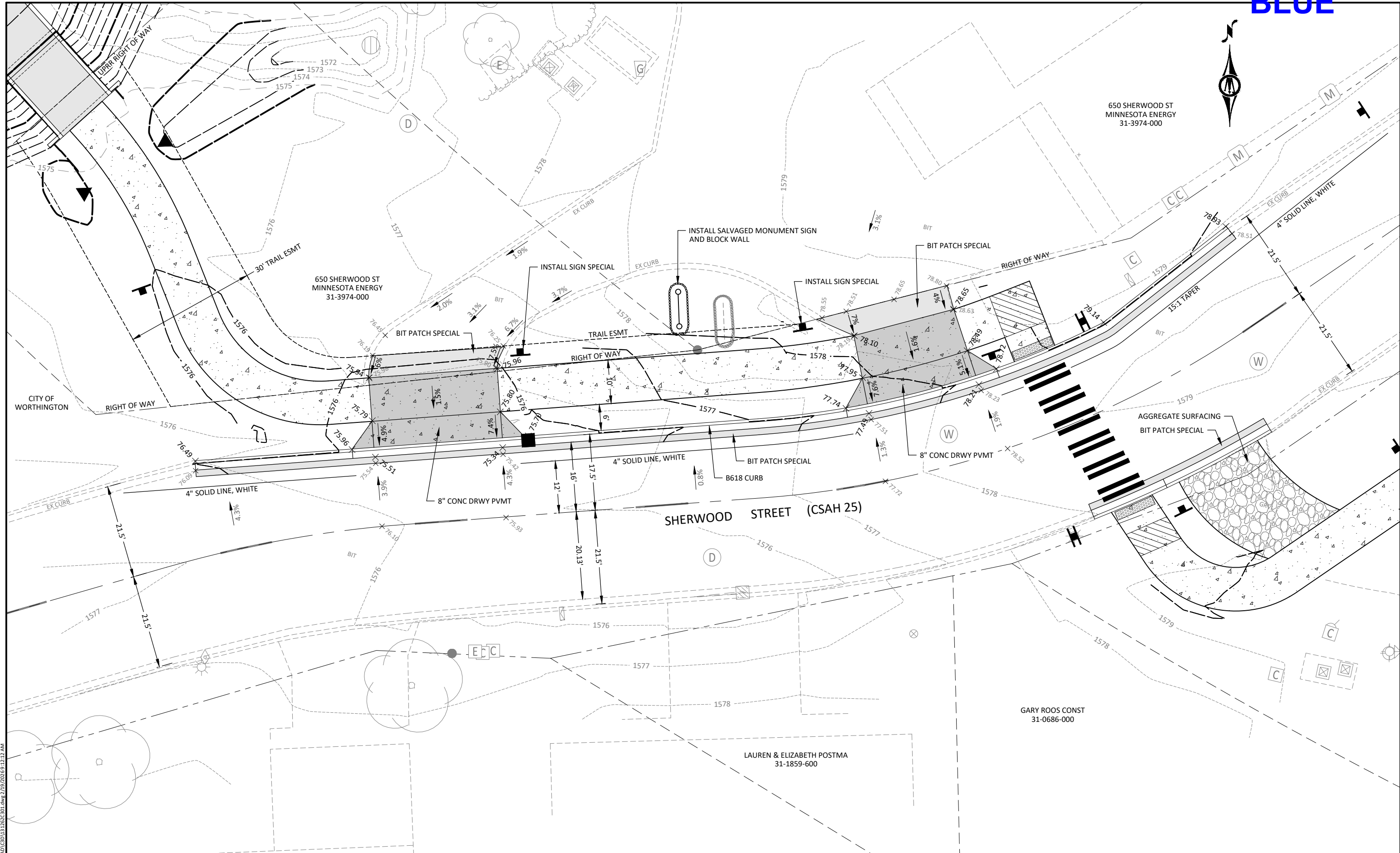
DESIGNED	NO.	ISSUED FOR	DATE
JTO	0	BID	02/19/2026
DRAWN	JTO		
CHECKED	TLW		
CLIENT PROJ. NO.	0F1.131262		

CITY OF WORTHINGTON, MINNESOTA
 S.P. 177-090-006 - EAST OKABENA LAKE TRAIL
 STORMWATER POLLUTION PREVENTION PLAN
 EROSION CONTROL PLAN

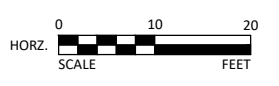
SHEET
 C2.09
 34
 OF
 68



650 SHERWOOD ST
MINNESOTA ENERGY
31-3974-000



© Bolton & Menk, Inc. 2026. All Rights Reserved.
P:\WGN\01131262\CAD\CSD\131262\C3.01.dwg, 2/19/2026 8:12:12 AM



I HEREBY CERTIFY THAT THIS PLAN, SPECIFICATION, OR REPORT WAS PREPARED BY ME OR UNDER MY DIRECT SUPERVISION AND THAT I AM A DULY LICENSED PROFESSIONAL ENGINEER UNDER THE LAWS OF THE STATE OF MINNESOTA.
Travis L. Winter
TRAVIS L. WINTER
LIC. NO. 46649 DATE 02/19/2026



1501 SOUTH STATE ST, SUITE 100
FAIRMONT, MN 56031
Phone: (507) 238-4738
Email: Fairmont@bolton-menk.com
www.bolton-menk.com

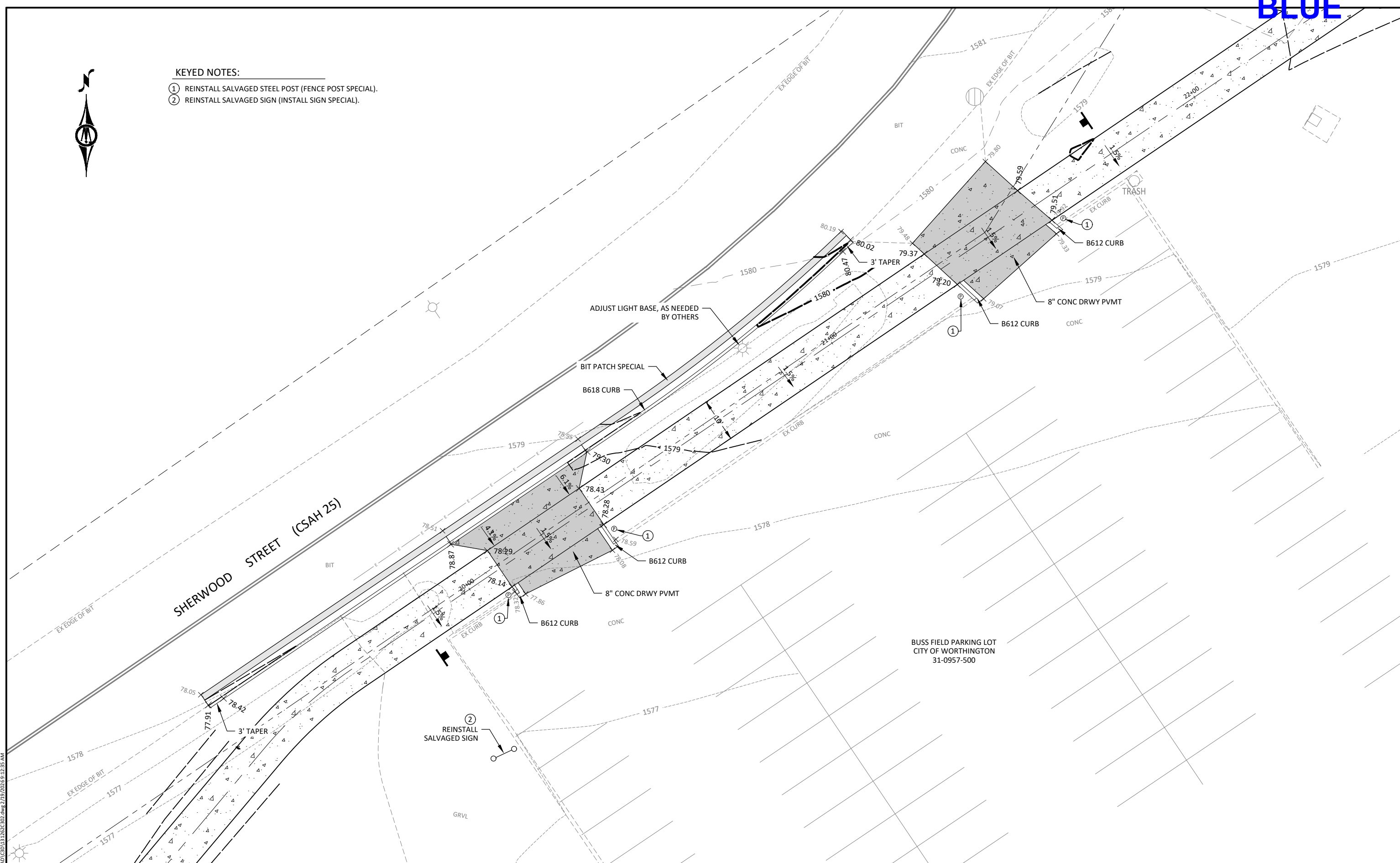


DESIGNED	NO.	ISSUANCE	DATE
JTO	0	BID	02/19/2026
DRAWN	JTO		
CHECKED	TLW		
CLIENT PROJ. NO.	0F1.131262		

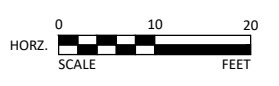
CITY OF WORTHINGTON, MINNESOTA
S.P. 177-090-006 - EAST OKABENA LAKE TRAIL
SITE AND GRADING PLAN
MERC PROPERTY DRIVEWAYS

SHEET
C3.01
35
OF
68

- KEYED NOTES:
- ① REINSTALL SALVAGED STEEL POST (FENCE POST SPECIAL).
 - ② REINSTALL SALVAGED SIGN (INSTALL SIGN SPECIAL).



© Bolton & Menk, Inc. 2026. All Rights Reserved. DWG: 177-090-006-01-131262.dwg 2/19/2026 9:12:35 AM



I HEREBY CERTIFY THAT THIS PLAN, SPECIFICATION, OR REPORT WAS PREPARED BY ME OR UNDER MY DIRECT SUPERVISION AND THAT I AM A DULY LICENSED PROFESSIONAL ENGINEER UNDER THE LAWS OF THE STATE OF MINNESOTA.

Travis L. Winter
 TRAVIS L. WINTER
 LIC. NO. 46649 DATE 02/19/2026



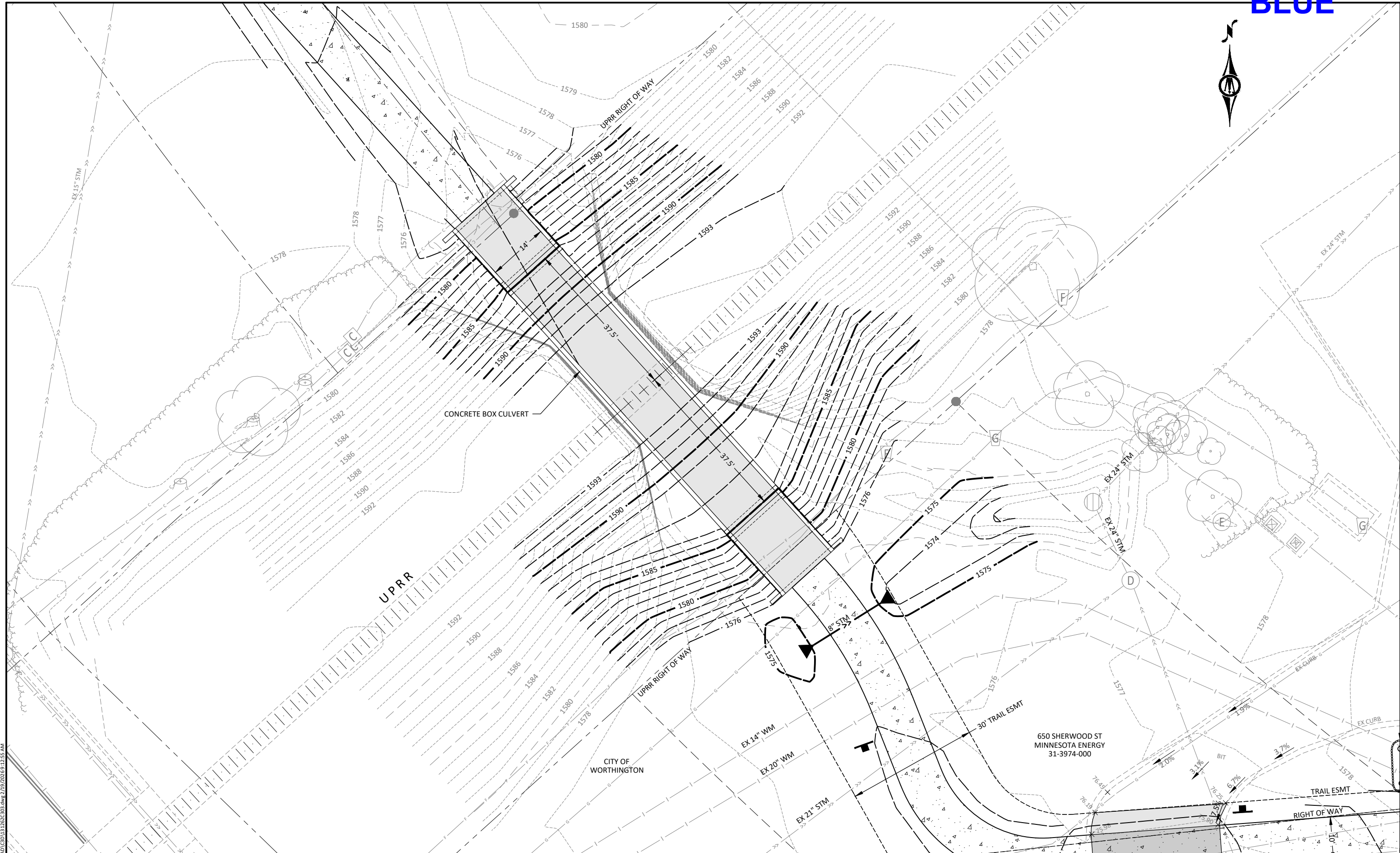
1501 SOUTH STATE ST, SUITE 100
 FAIRMONT, MN 56031
 Phone: (507) 238-4738
 Email: Fairmont@bolton-menk.com
 www.bolton-menk.com



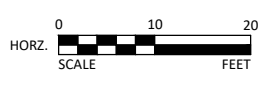
DESIGNED	NO.	ISSUED FOR	DATE
JTO	0	BID	02/19/2026
DRAWN	JTO		
CHECKED	TLW		
CLIENT PROJ. NO.	0F1.131262		

CITY OF WORTHINGTON, MINNESOTA
 S.P. 177-090-006 - EAST OKABENA LAKE TRAIL
 SITE AND GRADING PLAN
 BARR PARKING LOT DRIVEWAYS

SHEET
 C3.02
 36
 OF
 68



© Bolton & Menk, Inc. 2026. All Rights Reserved. DWG: 177-090-006-037.dwg 2/19/2026 9:12:55 AM



I HEREBY CERTIFY THAT THIS PLAN, SPECIFICATION, OR REPORT WAS PREPARED BY ME OR UNDER MY DIRECT SUPERVISION AND THAT I AM A DULY LICENSED PROFESSIONAL ENGINEER UNDER THE LAWS OF THE STATE OF MINNESOTA.
Travis L. Winter
TRAVIS L. WINTER
LIC. NO. 46649 DATE 02/19/2026



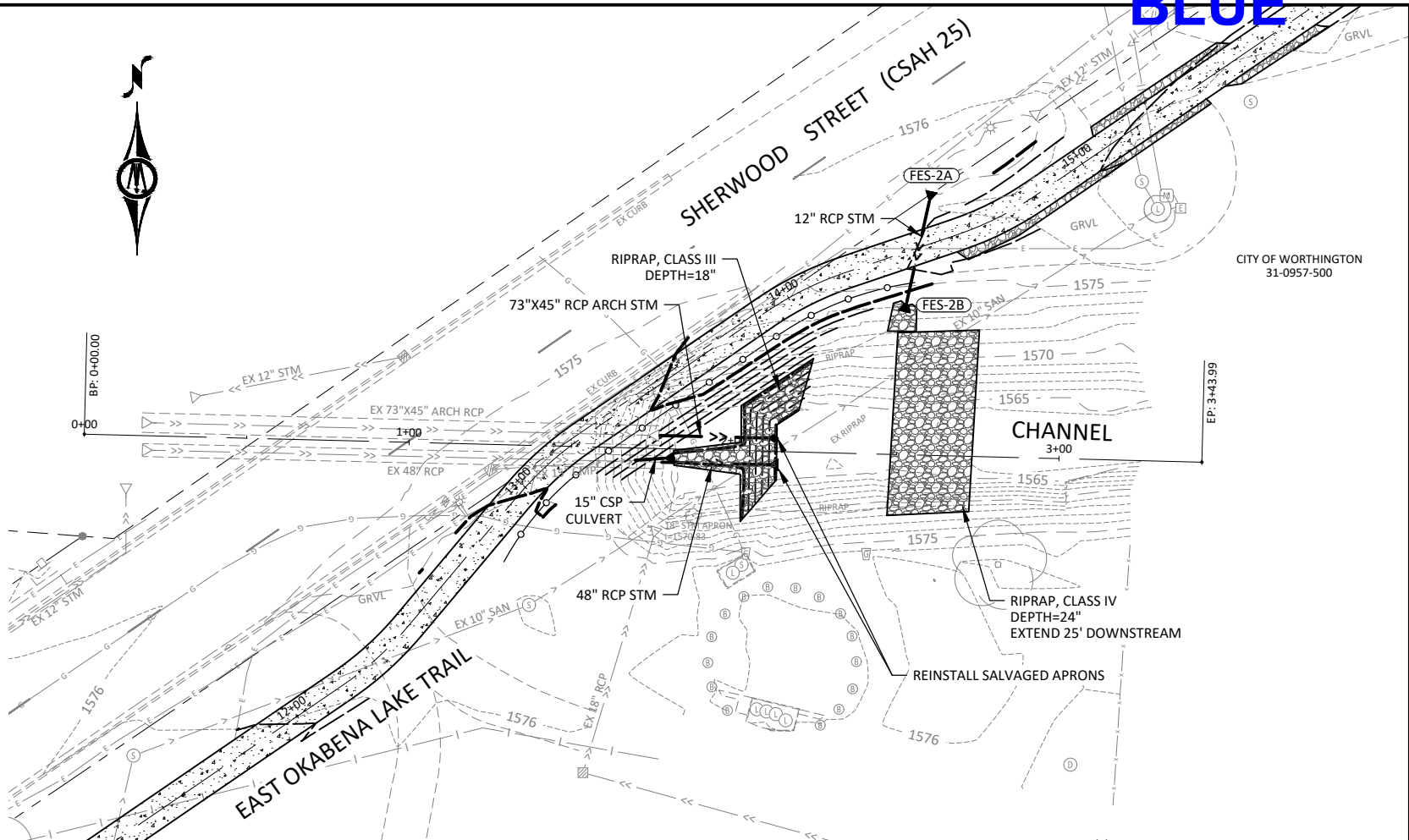
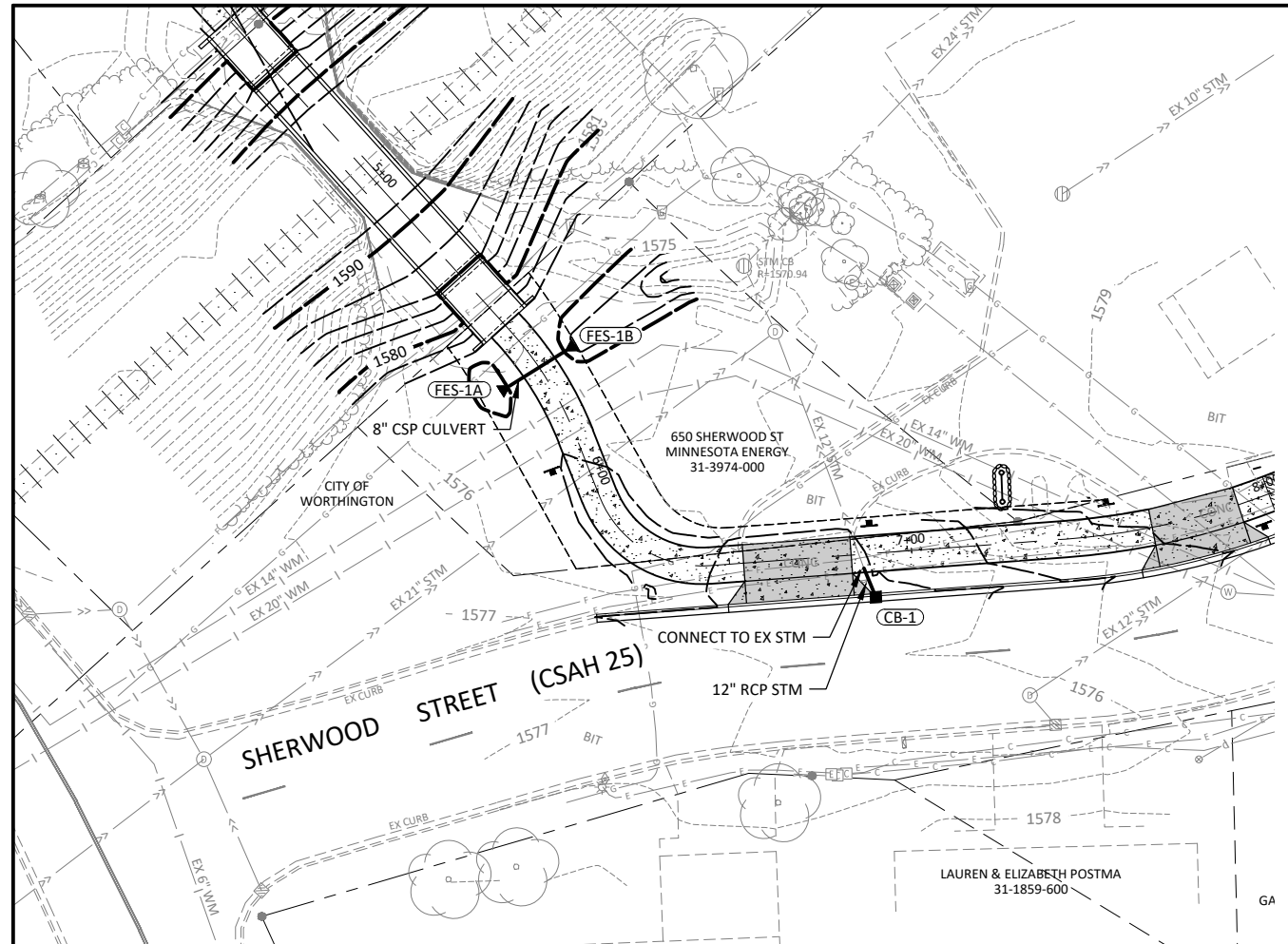
1501 SOUTH STATE ST, SUITE 100
FAIRMONT, MN 56031
Phone: (507) 238-4738
Email: Fairmont@bolton-menk.com
www.bolton-menk.com



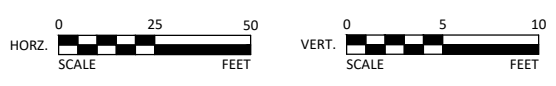
DESIGNED	JTO	NO.	0	ISSUED FOR	BID	DATE	02/19/2026
DRAWN	JTO						
CHECKED	TLW						
CLIENT PROJ. NO.	0F1.131262						

CITY OF WORTHINGTON, MINNESOTA
S.P. 177-090-006 - EAST OKABENA LAKE TRAIL
SITE AND GRADING PLAN
UPRR CROSSING - PRECAST BOX CULVERT

SHEET
C3.03
37
OF
68



1585		1585	1585		1585	1585		1585	1585
1580	FES-1A 5+66.64, 12.45' RT I=1574.29 8" NE	FES-1B 5+67.73, 11.52' LT I=1574.01 8" SW	CB-1 6+89.30, 12.00' RT R=1575.22 I=1572.20 12" N 2.0' SUMP SUMP EL=1570.20	EXISTING CL PROFILE	1580	1580		1580	1580
1575	10' TRAIL	EX-CB1 5+72.63, 62.18' LT R=1570.94 I=1567.00 24" NE	EX 12" STM	EXISTING CL PROFILE	1575	1575		1575	1575
1570	24' 8" STM @ 1.15% (INCLUDES APRON LENGTH)		CONNECT TO EX STM I=1572.16 (FIELD VERIFY)	EXISTING CL PROFILE	1570	1570		1570	1570
1565			9' 12" STM @ 0.50%	EXISTING CL PROFILE	1565	1565		1565	1565
1560				EXISTING CL PROFILE	1560	1560		1560	1560
1555				EXISTING CL PROFILE	1555	1555		1555	1555
1550				EXISTING CL PROFILE	1550	1550		1550	1550
1545				EXISTING CL PROFILE	1545	1545		1545	1545



I HEREBY CERTIFY THAT THIS PLAN, SPECIFICATION, OR REPORT WAS PREPARED BY ME OR UNDER MY DIRECT SUPERVISION AND THAT I AM A DULY LICENSED PROFESSIONAL ENGINEER UNDER THE LAWS OF THE STATE OF MINNESOTA.

TRAVIS L. WINTER
LIC. NO. 46649 DATE 02/19/2026



1501 SOUTH STATE ST, SUITE 100
FAIRMONT, MN 56031
Phone: (507) 238-4738
Email: Fairmont@bolton-menk.com
www.bolton-menk.com

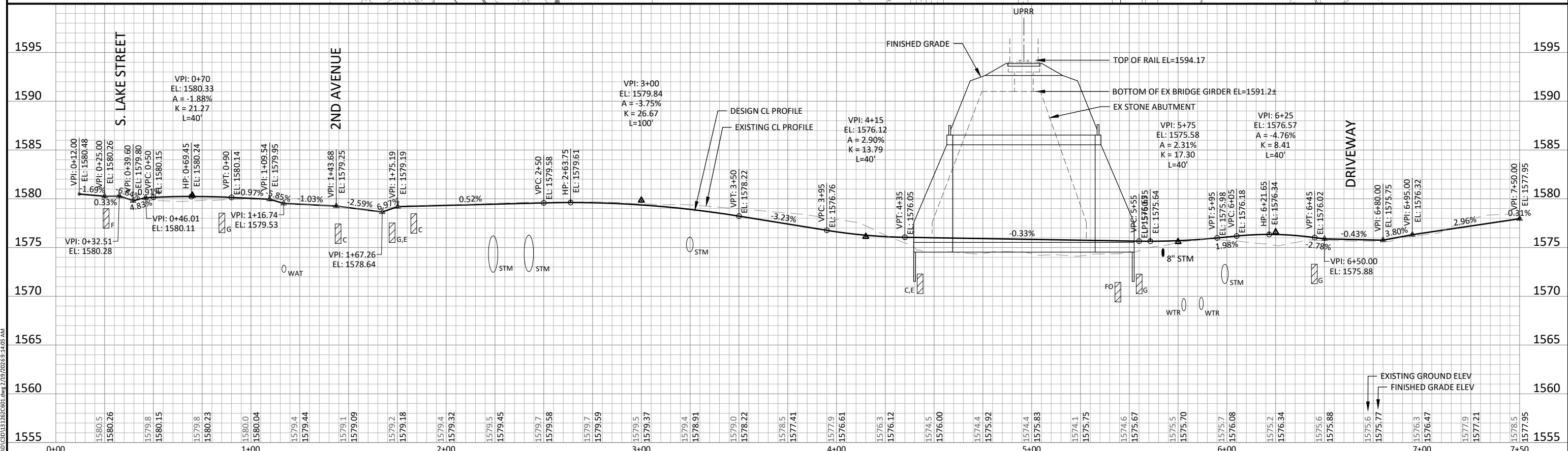
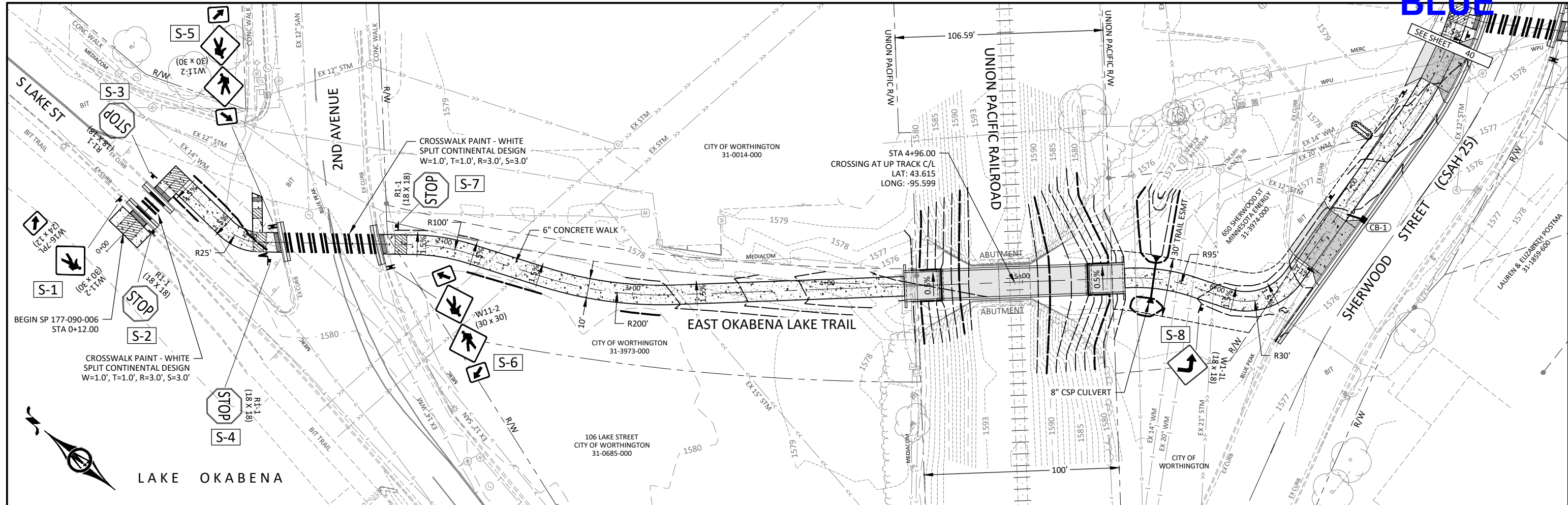


DESIGNED	JTO	NO.	0	ISSUED FOR	BID	DATE	02/19/2026
DRAWN	JTO						
CHECKED	TLW						
CLIENT PROJ. NO.	0F1.131262						

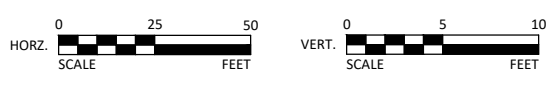
CITY OF WORTHINGTON, MINNESOTA
S.P. 177-090-006 - EAST OKABENA LAKE TRAIL
STORM SEWER PLAN & PROFILE
CULVERTS AND CATCH BASINS

SHEET
C5.01
38
OF
68

BLUE



© Bolton & Menk, Inc. 2026. All Rights Reserved. DWG: 177-090-006-01.dwg 2/19/2026 9:14:05 AM



I HEREBY CERTIFY THAT THIS PLAN, SPECIFICATION, OR REPORT WAS PREPARED BY ME OR UNDER MY DIRECT SUPERVISION AND THAT I AM A DULY LICENSED PROFESSIONAL ENGINEER UNDER THE LAWS OF THE STATE OF MINNESOTA.

Travis L. Winter
 TRAVIS L. WINTER
 LIC. NO. 46649 DATE 02/19/2026



1501 SOUTH STATE ST, SUITE 100
 FAIRMONT, MN 56031
 Phone: (507) 238-4738
 Email: Fairmont@bolton-menk.com
 www.bolton-menk.com

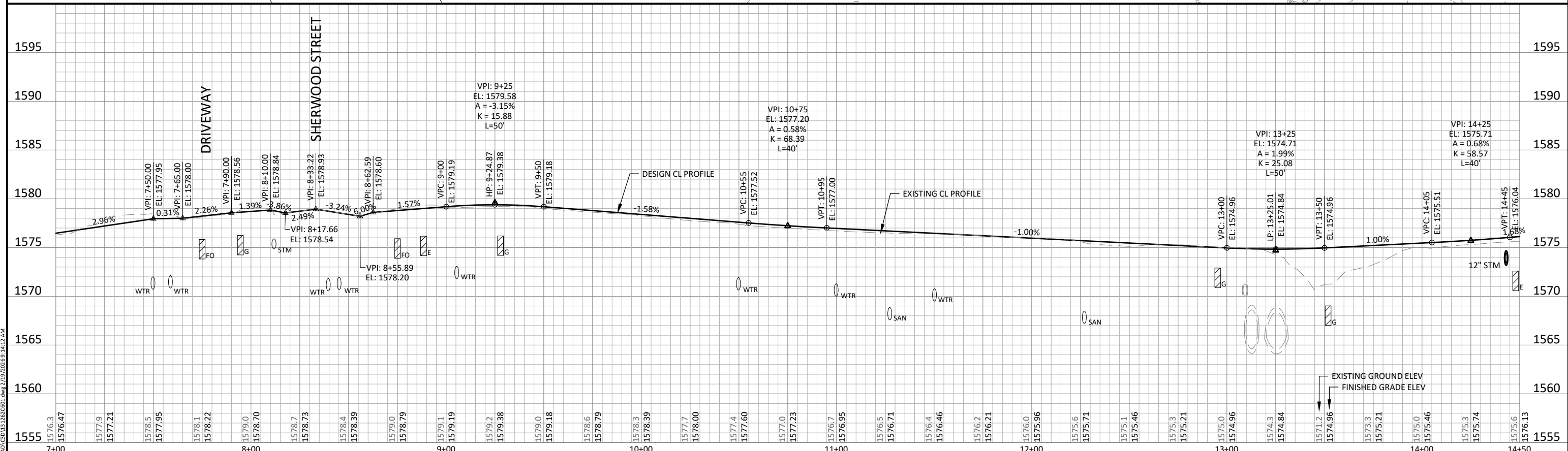
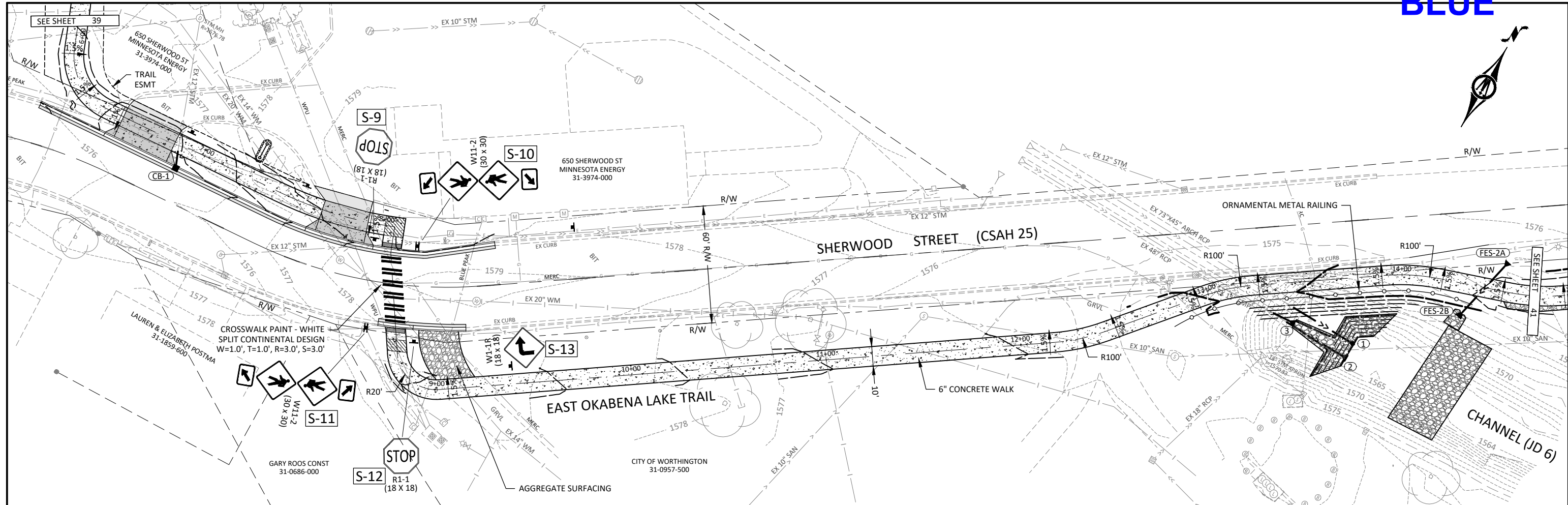



DESIGNED	NO.	ISSUED FOR	DATE
JTO	0	BID	02/19/2026
DRAWN	JTO		
CHECKED	TLW		
CLIENT PROJ. NO.	0F1.131262		

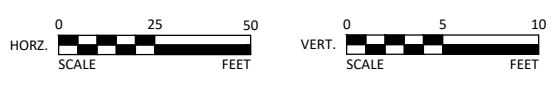
CITY OF WORTHINGTON, MINNESOTA
 S.P. 177-090-006 - EAST OKABENA LAKE TRAIL
 TRAIL PLAN & PROFILE
 0+00 - 7+50

SHEET
 C6.01
 39
 OF
 68

Exhibit 1A



© Bolton & Menk, Inc. 2026. All Rights Reserved. P:\WGN\0131262\0131262.dwg 2/19/2026 9:14:12 AM



I HEREBY CERTIFY THAT THIS PLAN, SPECIFICATION, OR REPORT WAS PREPARED BY ME OR UNDER MY DIRECT SUPERVISION AND THAT I AM A DULY LICENSED PROFESSIONAL ENGINEER UNDER THE LAWS OF THE STATE OF MINNESOTA.

Travis L. Winter
 TRAVIS L. WINTER
 LIC. NO. 46649 DATE 02/19/2026



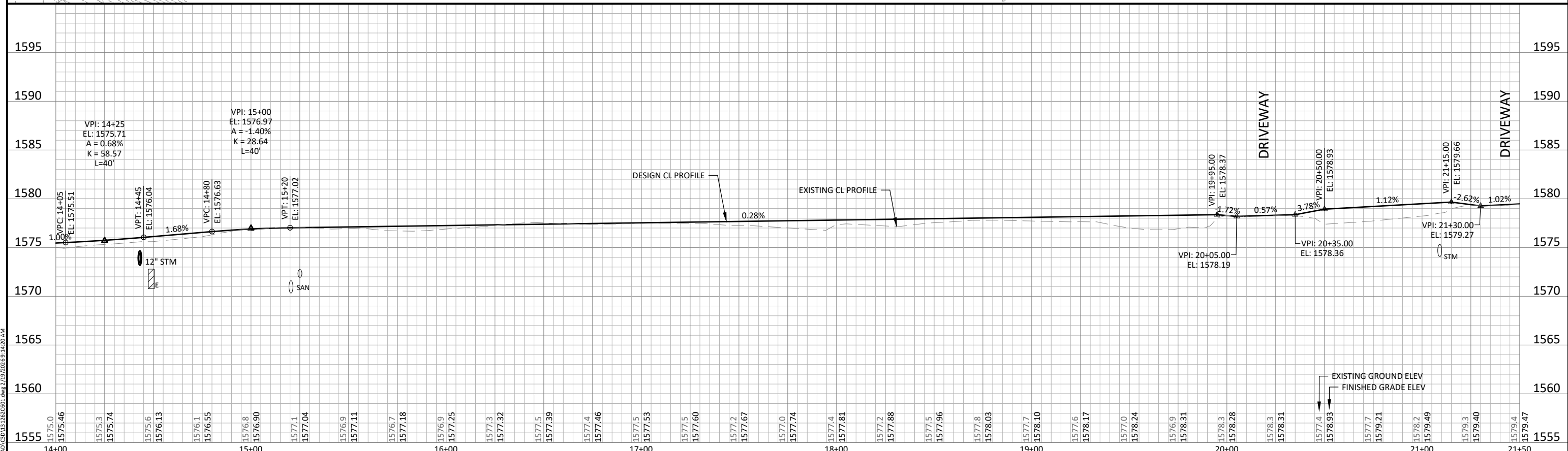
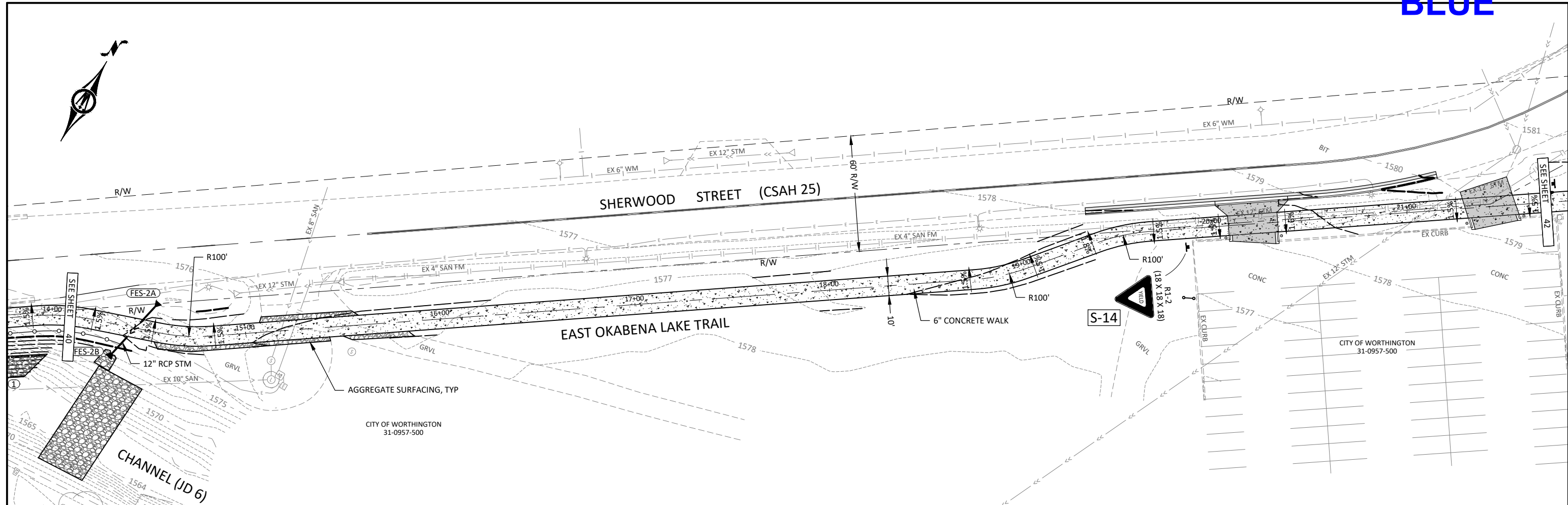

1501 SOUTH STATE ST, SUITE 100
 FAIRMONT, MN 56031
 Phone: (507) 238-4738
 Email: Fairmont@bolton-menk.com
 www.bolton-menk.com



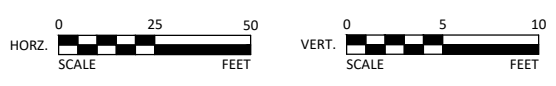
DESIGNED	NO.	ISSUED FOR	DATE
JTO	0	BID	02/19/2026
DRAWN	JTO		
CHECKED	TLW		
CLIENT PROJ. NO.	0F1.131262		


CITY OF WORTHINGTON, MINNESOTA
 S.P. 177-090-006 - EAST OKABENA LAKE TRAIL
TRAIL PLAN & PROFILE
 7+00 - 14+50

SHEET
C6.02
 40
 OF
 68



© Bolton & Menk, Inc. 2026. All Rights Reserved. 11/18/2025 10:13:28 AM CAD:CSA131262.dwg 2/19/2026 9:14:20 AM



I HEREBY CERTIFY THAT THIS PLAN, SPECIFICATION, OR REPORT WAS PREPARED BY ME OR UNDER MY DIRECT SUPERVISION AND THAT I AM A DULY LICENSED PROFESSIONAL ENGINEER UNDER THE LAWS OF THE STATE OF MINNESOTA.

 TRAVIS L. WINTER
 LIC. NO. 46649 DATE 02/19/2026



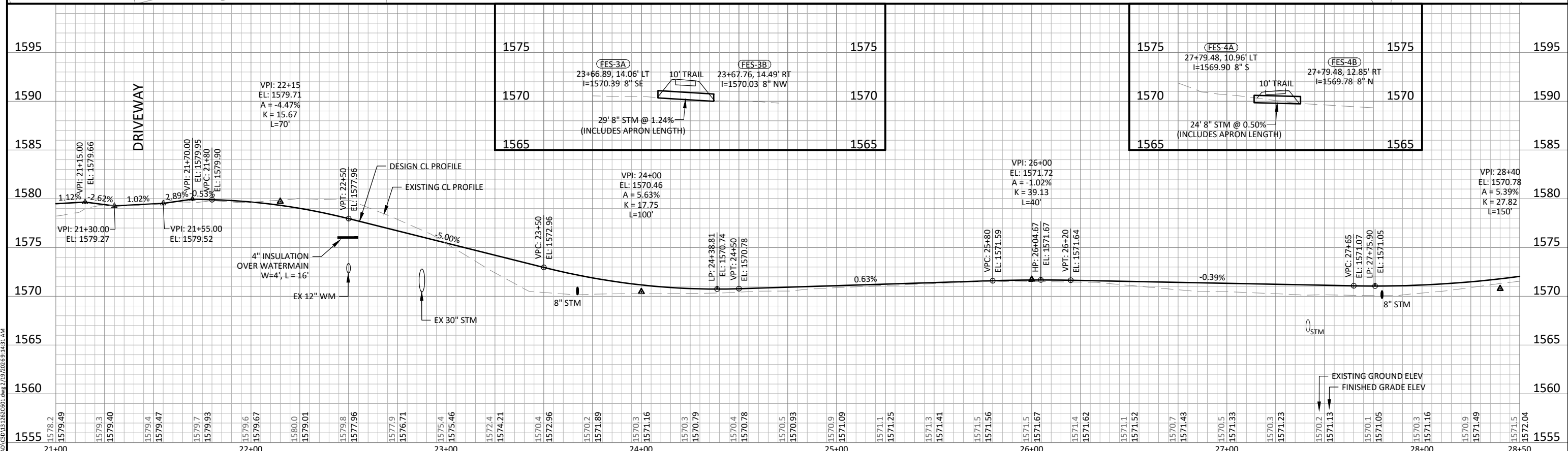
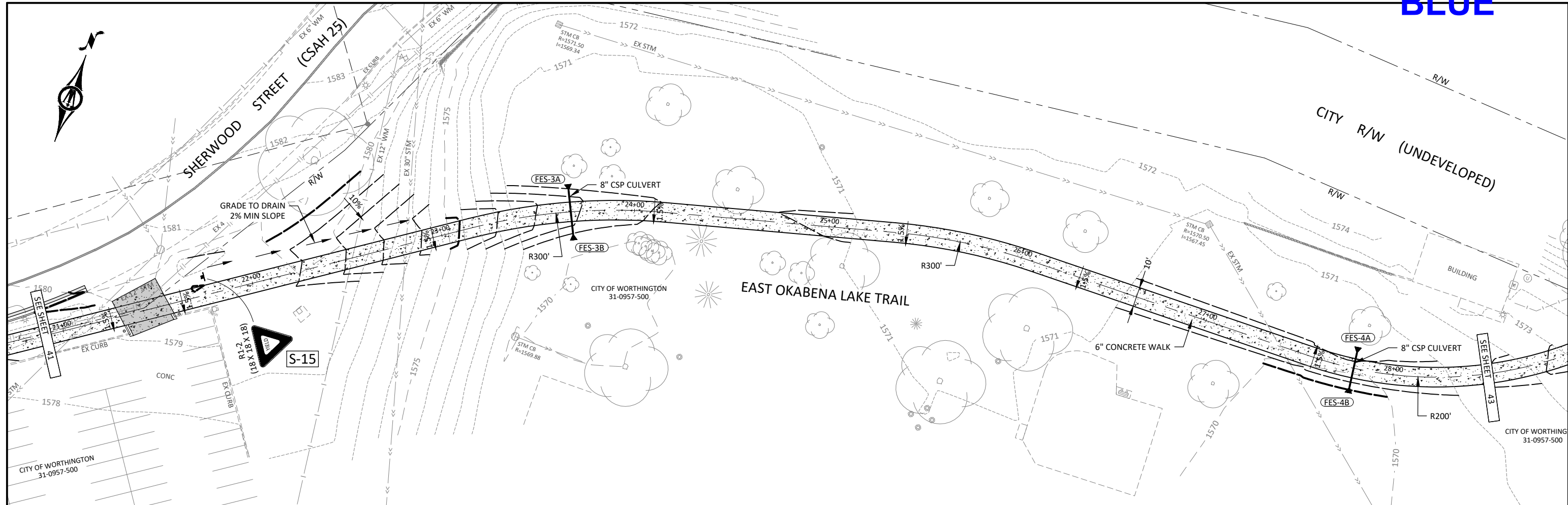
1501 SOUTH STATE ST, SUITE 100
 FAIRMONT, MN 56031
 Phone: (507) 238-4738
 Email: Fairmont@bolton-menk.com
 www.bolton-menk.com



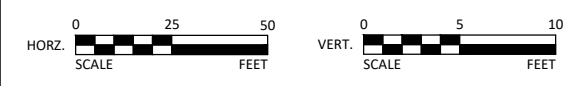
DESIGNED	NO.	ISSUED FOR	DATE
JTO	0	BID	02/19/2026
DRAWN	JTO		
CHECKED	TLW		
CLIENT PROJ. NO.	0F1.131262		

CITY OF WORTHINGTON, MINNESOTA
 S.P. 177-090-006 - EAST OKABENA LAKE TRAIL
 TRAIL PLAN & PROFILE
 14+00 - 21+50

SHEET
 C6.03
 41
 OF
 68



© Bolton & Menk, Inc. 2026. All Rights Reserved. 11/19/2026 10:13:28 AM CAD:CSAH 25 2320001.dwg 2/19/2026 9:14:31 AM



I HEREBY CERTIFY THAT THIS PLAN, SPECIFICATION, OR REPORT WAS PREPARED BY ME OR UNDER MY DIRECT SUPERVISION AND THAT I AM A DULY LICENSED PROFESSIONAL ENGINEER UNDER THE LAWS OF THE STATE OF MINNESOTA.

Travis L. Winter
 TRAVIS L. WINTER
 LIC. NO. 46649 DATE 02/19/2026



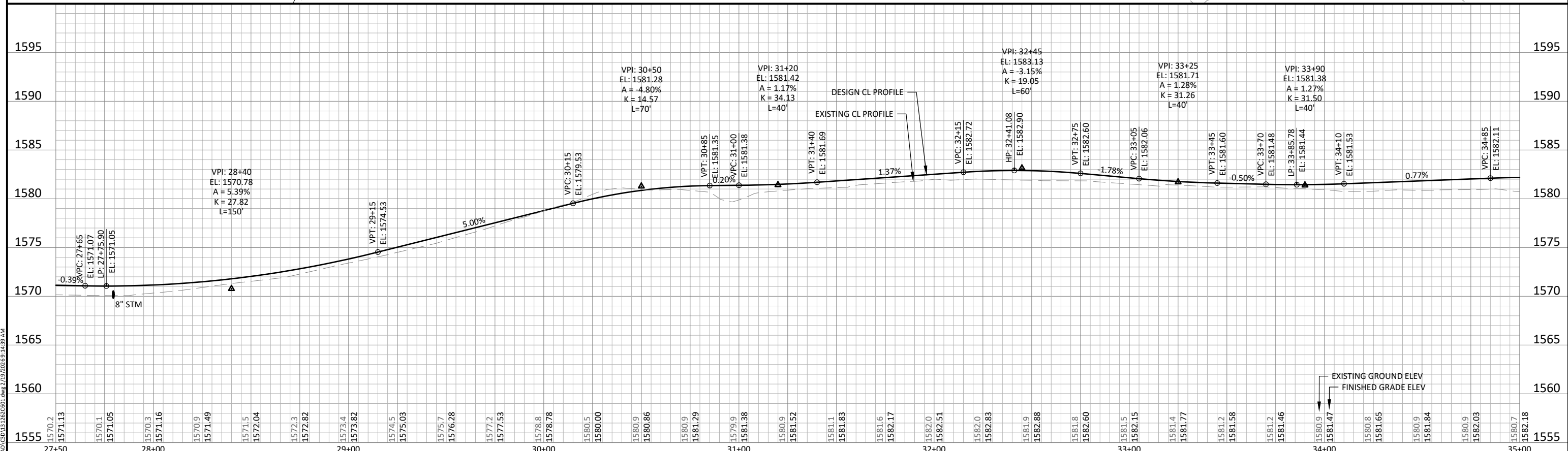
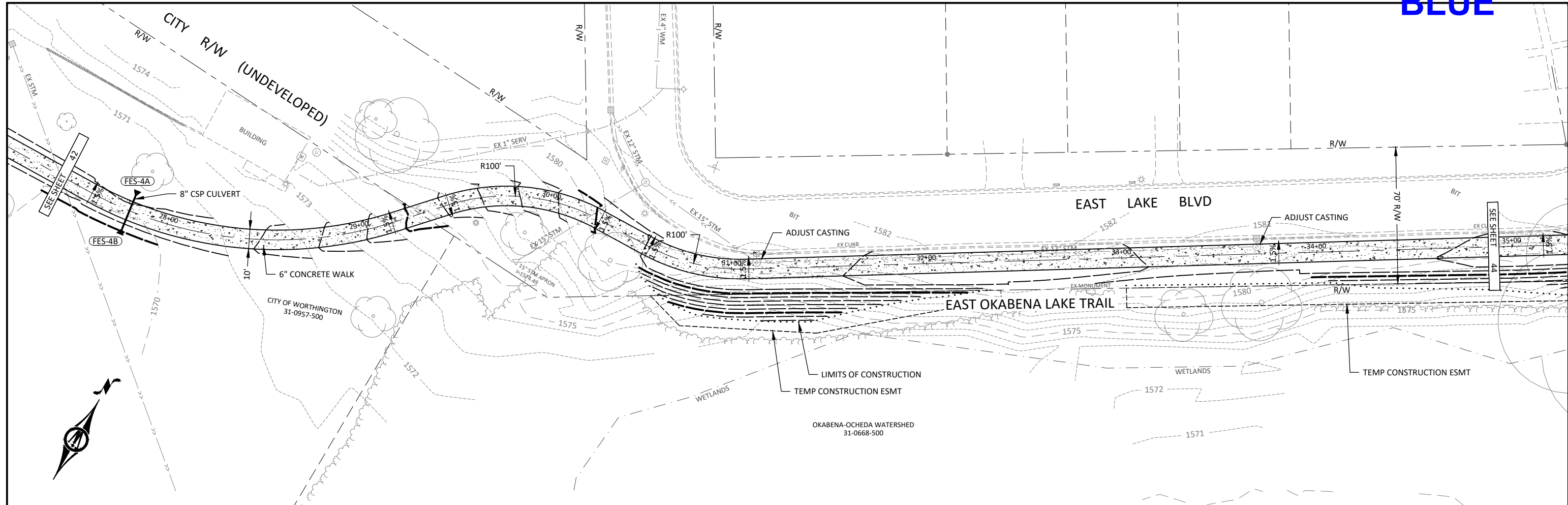
1501 SOUTH STATE ST, SUITE 100
 FAIRMONT, MN 56031
 Phone: (507) 238-4738
 Email: Fairmont@bolton-menk.com
 www.bolton-menk.com



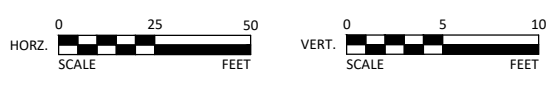
DESIGNED	JTO	NO.	0	ISSUED FOR	BID	DATE	02/19/2026
DRAWN	JTO						
CHECKED	TLW						
CLIENT PROJ. NO.	0F1.131262						

CITY OF WORTHINGTON, MINNESOTA
 S.P. 177-090-006 - EAST OKABENA LAKE TRAIL
 TRAIL PLAN & PROFILE
 21+00 - 28+50

SHEET
 C6.04
 42
 OF
 68



© Bolton & Menk, Inc. 2026. All Rights Reserved. P:\WGN\177-090-006\177-090-006.dwg 2/19/2026 9:14:39 AM



I HEREBY CERTIFY THAT THIS PLAN, SPECIFICATION, OR REPORT WAS PREPARED BY ME OR UNDER MY DIRECT SUPERVISION AND THAT I AM A DULY LICENSED PROFESSIONAL ENGINEER UNDER THE LAWS OF THE STATE OF MINNESOTA.

Travis L. Winter
 TRAVIS L. WINTER
 LIC. NO. 46649 DATE 02/19/2026



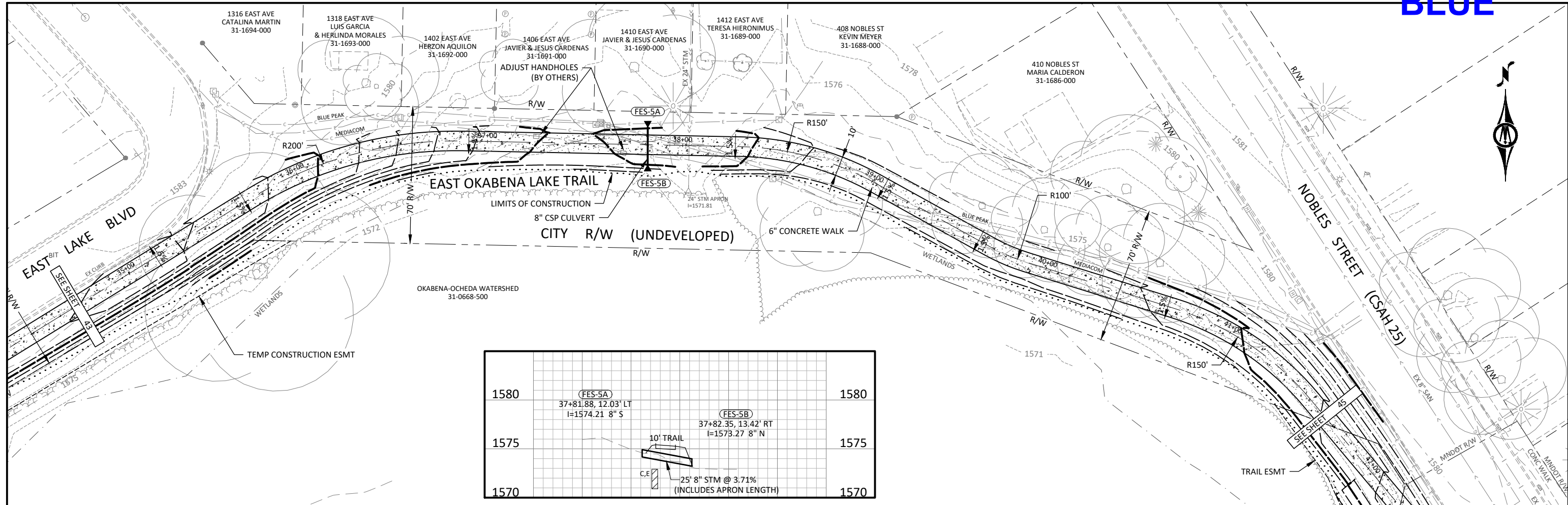
1501 SOUTH STATE ST, SUITE 100
 FAIRMONT, MN 56031
 Phone: (507) 238-4738
 Email: Fairmont@bolton-menk.com
 www.bolton-menk.com



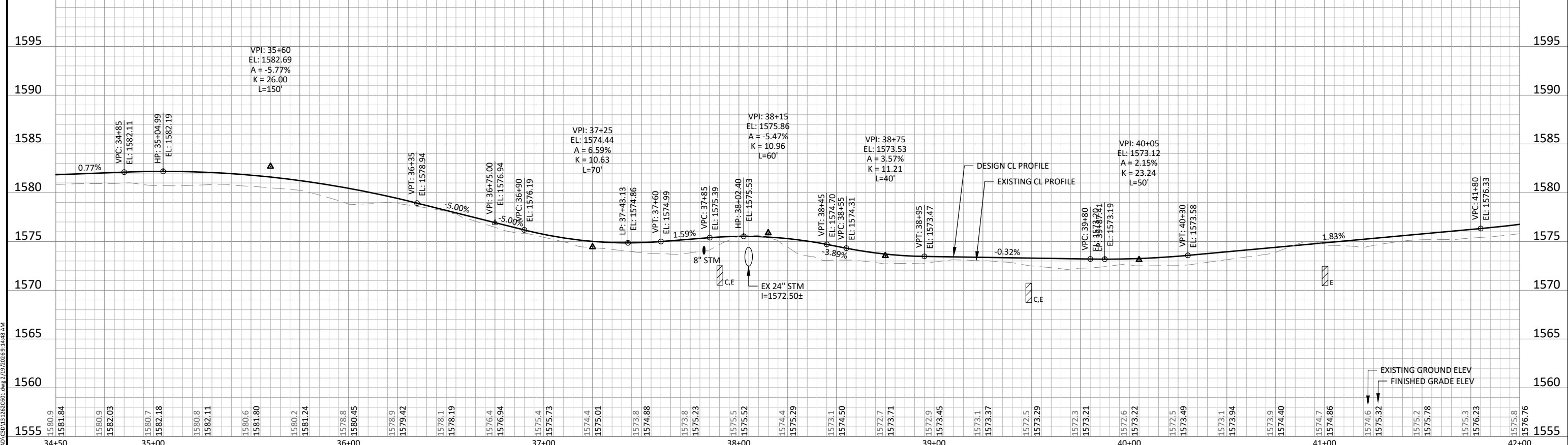
DESIGNED	NO.	ISSUED FOR	DATE
JTO	0	BID	02/19/2026
DRAWN	JTO		
CHECKED	TLW		
CLIENT PROJ. NO.	0F1.131262		

CITY OF WORTHINGTON, MINNESOTA
 S.P. 177-090-006 - EAST OKABENA LAKE TRAIL
 TRAIL PLAN & PROFILE
 27+50 - 36+00

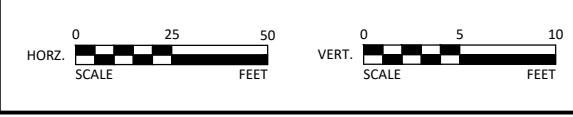
SHEET
 C6.05
 43
 OF
 68



1580	(FES-5A) 37+81.88, 12.03' LT I=1574.21 8" S	(FES-5B) 37+82.35, 13.42' RT I=1573.27 8" N	1580
1575	10' TRAIL C.E.		1575
1570	25' 8" STM @ 3.71% (INCLUDES APRON LENGTH)		1570



© Bolton & Menk, Inc. 2026. All Rights Reserved. 11/13/2025 10:13:26 AM CAD:CSAH 25 2/19/2026 9:14:48 AM



I HEREBY CERTIFY THAT THIS PLAN, SPECIFICATION, OR REPORT WAS PREPARED BY ME OR UNDER MY DIRECT SUPERVISION AND THAT I AM A DULY LICENSED PROFESSIONAL ENGINEER UNDER THE LAWS OF THE STATE OF MINNESOTA.

Travis L. Winter
 TRAVIS L. WINTER
 LIC. NO. 46649 DATE 02/19/2026



1501 SOUTH STATE ST, SUITE 100
 FAIRMONT, MN 56031
 Phone: (507) 238-4738
 Email: Fairmont@bolton-menk.com
 www.bolton-menk.com

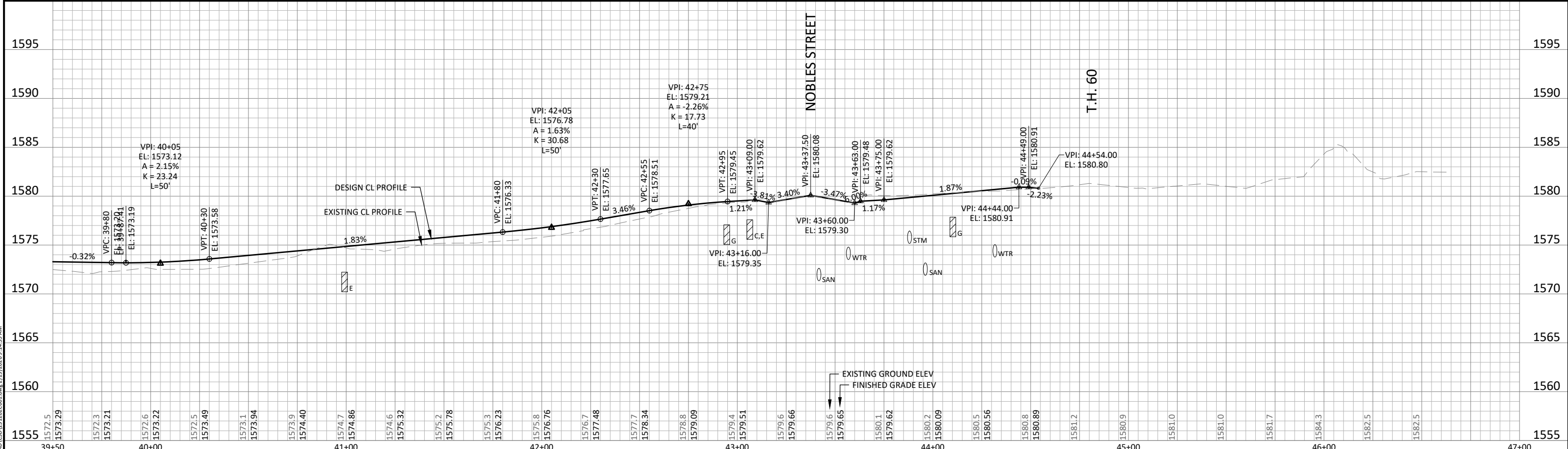
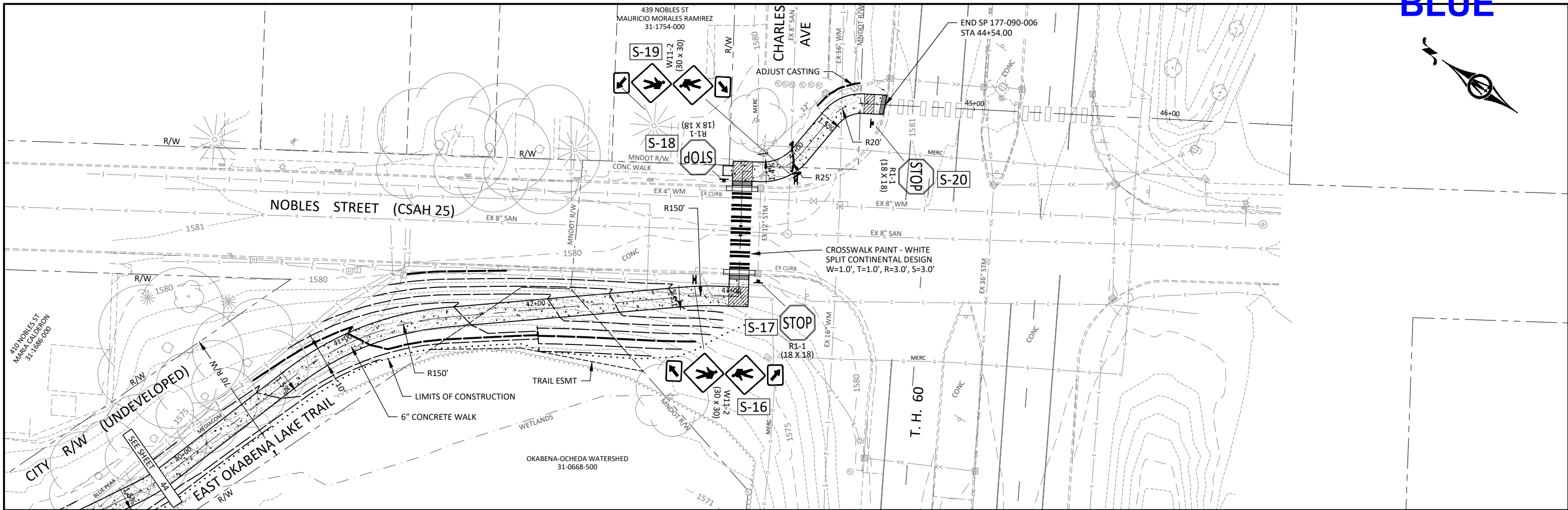



DESIGNED	JTO	NO. 0	ISSUED FOR	BID	DATE	02/19/2026
DRAWN	JTO					
CHECKED	TLW					
CLIENT PROJ. NO.	0F1.131262					

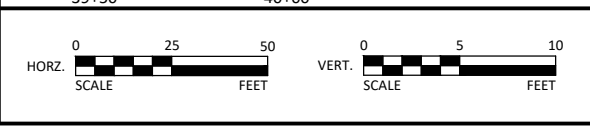
CITY OF WORTHINGTON, MINNESOTA
 S.P. 177-090-006 - EAST OKABENA LAKE TRAIL
 TRAIL PLAN & PROFILE
 34+50 - 42+00

SHEET C6.06
 44 OF 68

Exhibit 1A



© Bolton & Menk, Inc. 2026. All Rights Reserved. 11/19/2026 10:13:26 AM



I HEREBY CERTIFY THAT THIS PLAN, SPECIFICATION, OR REPORT WAS PREPARED BY ME OR UNDER MY DIRECT SUPERVISION AND THAT I AM A DULY LICENSED PROFESSIONAL ENGINEER UNDER THE LAWS OF THE STATE OF MINNESOTA.

Travis L. Winter
 TRAVIS L. WINTER
 LIC. NO. 46649 DATE 02/19/2026

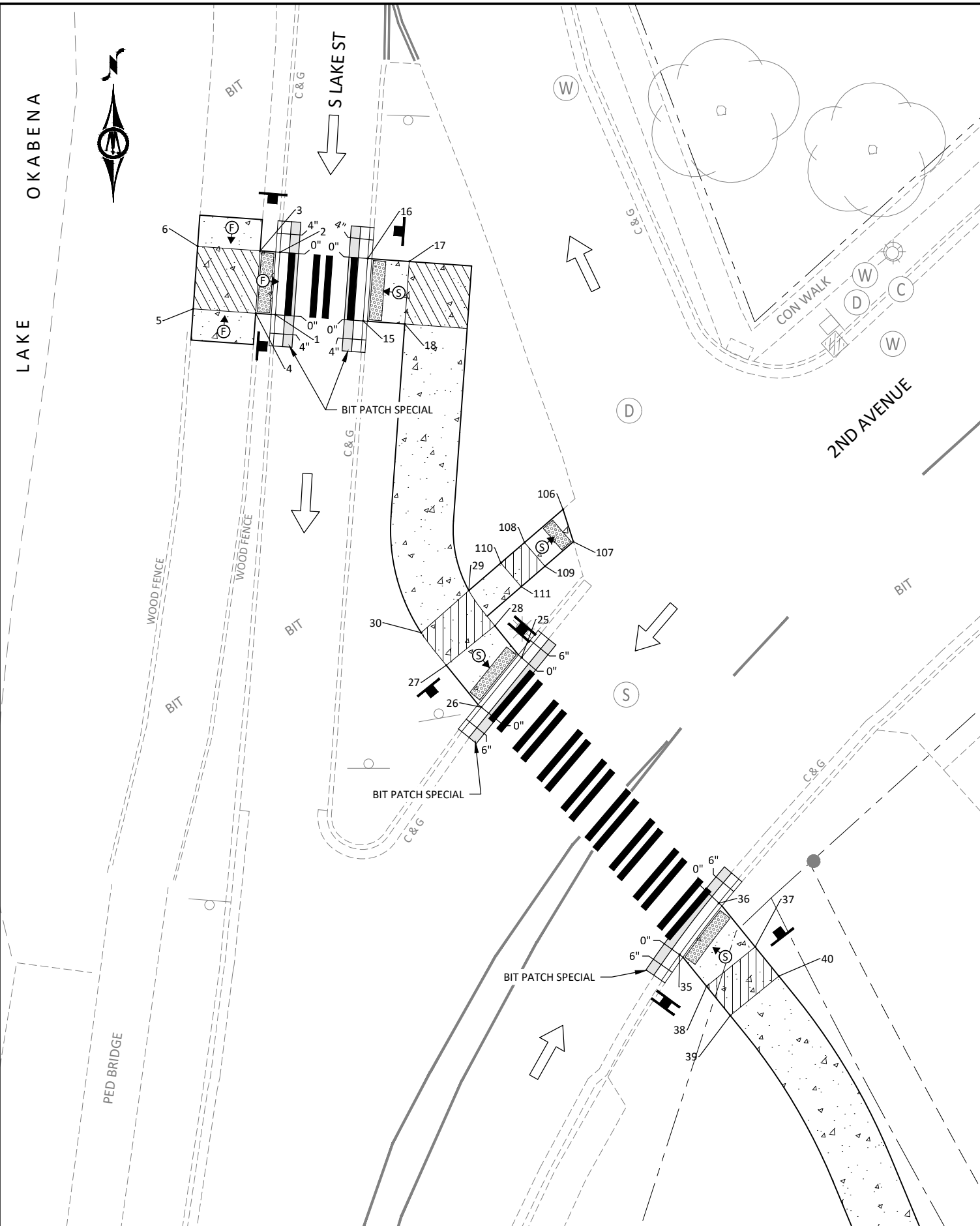
BOLTON & MENK
 1501 SOUTH STATE ST, SUITE 100
 FAIRMONT, MN 56031
 Phone: (507) 238-4738
 Email: Fairmont@bolton-menk.com
 www.bolton-menk.com

City of
 Worthington

DESIGNED	NO.	ISSUED FOR	DATE
JTO	0	BID	02/19/2026
DRAWN	JTO		
CHECKED	TLW		
CLIENT PROJ. NO.	0F1.131262		

CITY OF WORTHINGTON, MINNESOTA
 S.P. 177-090-006 - EAST OKABENA LAKE TRAIL
TRAIL PLAN & PROFILE
 39+50 - 47+00

SHEET
C6.07
 45
 OF
 68



POINT LAT/LONG DATA			
POINT NUMBER	ELEVATION	NORTH	EAST
1	1580.27	142650.27	592798.23
2	1580.24	142660.24	592798.94
3	1580.32	142660.47	592795.78
4	1580.34	142650.49	592795.06
5	1580.49	142651.21	592785.09
6	1580.47	142661.18	592785.80
15	1579.80	142649.27	592812.23
16	1579.78	142659.24	592812.97
17	1580.25	142658.76	592819.60
18	1580.27	142648.79	592818.88
25	1579.46	142595.52	592837.55

POINT LAT/LONG DATA			
POINT NUMBER	ELEVATION	NORTH	EAST
26	1579.61	142587.58	592831.12
27	1580.06	142594.27	592825.51
28	1579.91	142600.57	592833.28
29	1579.97	142606.20	592829.11
30	1580.10	142599.48	592821.49
35	1578.78	142548.05	592862.77
36	1578.63	142556.27	592869.03
37	1579.12	142549.30	592874.86
38	1579.27	142543.00	592867.10
39	1579.30	142538.34	592870.87
40	1579.15	142544.63	592878.64

POINT LAT/LONG DATA			
POINT NUMBER	ELEVATION	NORTH	EAST
106	1579.20	142619.17	592844.16
107	1579.28	142614.00	592845.82
108	1579.79	142613.87	592838.01
109	1579.73	142610.09	592841.28
110	1579.80	142610.61	592834.22
111	1579.73	142606.82	592837.49

LEGEND

- XXX CONTROL POINTS AT CURB LIP LINE & TOP OF CONCRETE OR BITUMINOUS
- TRUNCATED DOMES (STANDARD PLATE 7038)
- CONSTRUCT CURB & GUTTER (B618 TYPICAL)
- X" CURB HEIGHT
- LANDING AREA - 4'x4' MINIMUM DIMENSIONS AND MAX 2.0% SLOPE IN ALL DIRECTIONS
- S INDICATES PEDESTRIAN RAMP - SLOPE SHALL BE BETWEEN 5.0% MINIMUM AND 8.3% MAXIMUM IN THE DIRECTION SHOWN AND CROSS SLOPE SHALL NOT EXCEED 2.0%.
- E INDICATES PEDESTRIAN RAMP - SLOPE SHALL BE GREATER THAN 2.0% AND LESS THAN 5.0% IN THE DIRECTION SHOWN AND CROSS SLOPE SHALL NOT EXCEED 2.0%.
- T TRANSITION PANEL - TO BE USED FOR TRANSITIONING THE CROSS SLOPE OF A RAMP TO THE EXISTING WALK CROSS-SLOPE, RATE OF TRANSITION SHOULD BE 0.5% PER 1 LINEAR FOOT OF WALK.
- TRAFFIC DIRECTION

© Bolton & Menk, Inc. 2026. All Rights Reserved. DWG: 01.131262.CAD (S) 13.126268.DWG 2/19/2026 9:15:13 AM



I HEREBY CERTIFY THAT THIS PLAN, SPECIFICATION, OR REPORT WAS PREPARED BY ME OR UNDER MY DIRECT SUPERVISION AND THAT I AM A DULY LICENSED PROFESSIONAL ENGINEER UNDER THE LAWS OF THE STATE OF MINNESOTA.

Travis L. Winter
 TRAVIS L. WINTER
 LIC. NO. 46649 DATE 02/19/2026



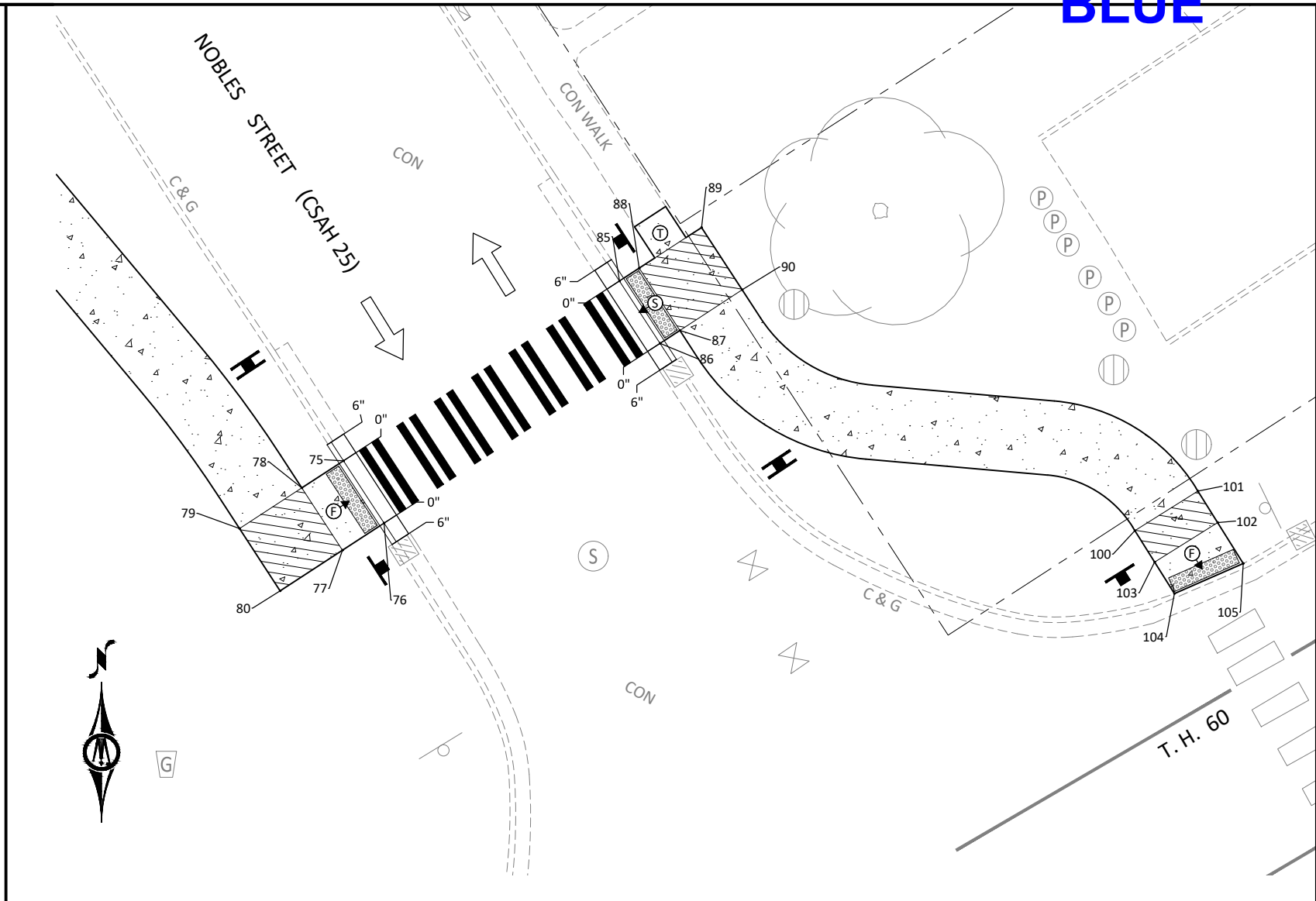
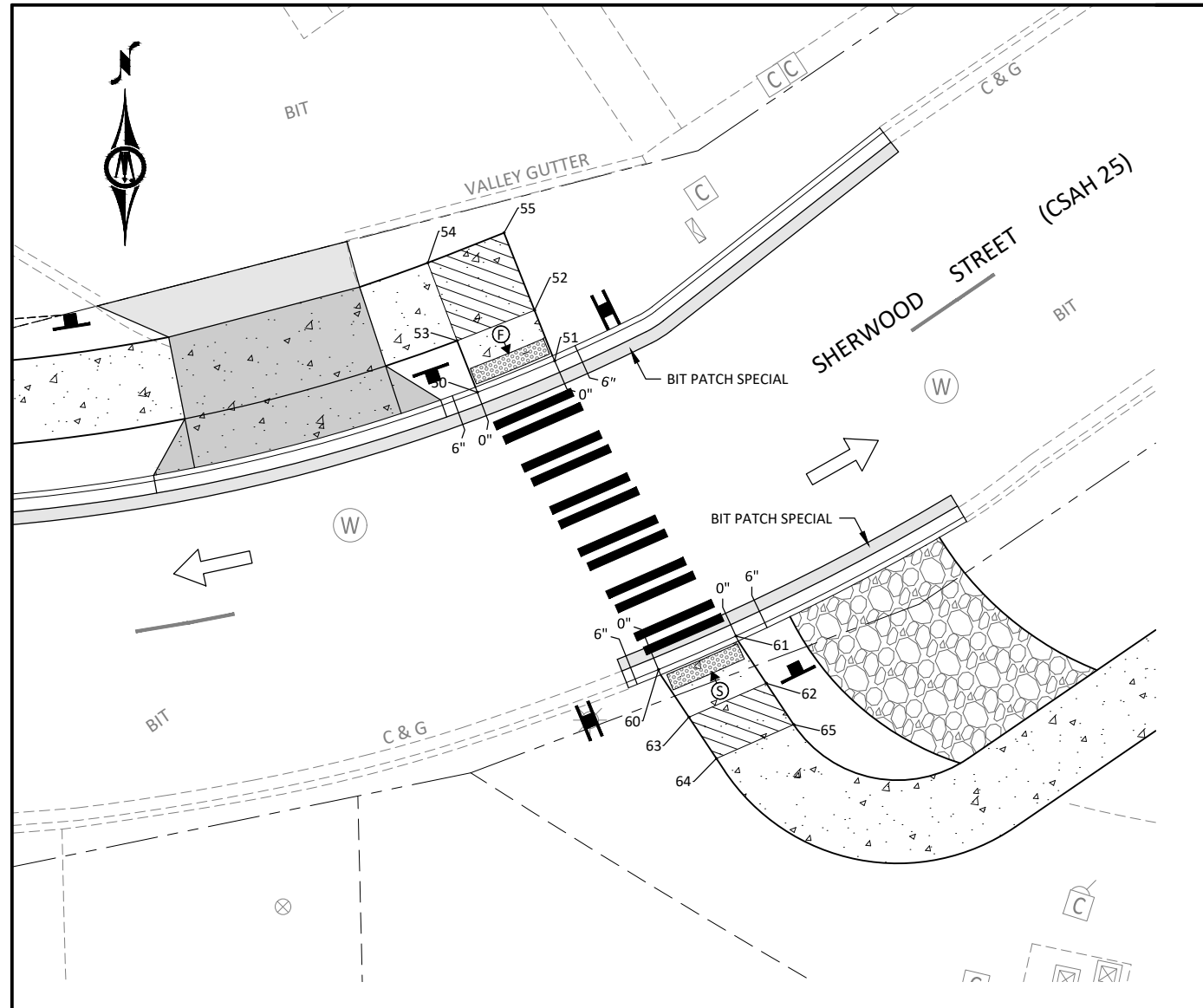
1501 SOUTH STATE ST, SUITE 100
 FAIRMONT, MN 56031
 Phone: (507) 238-4738
 Email: Fairmont@bolton-menk.com
 www.bolton-menk.com



DESIGNED	NO.	ISSUED FOR	DATE
JTO	0	BID	02/19/2026
DRAWN			
CHECKED			
TLW			
CLIENT PROJ. NO.			
0F1.131262			

CITY OF WORTHINGTON, MINNESOTA
 S.P. 177-090-006 - EAST OKABENA LAKE TRAIL
 PEDESTRIAN RAMP PLAN

SHEET
C6.08
 46
 OF
 68

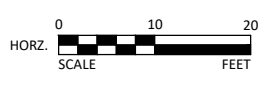


POINT LAT/LONG DATA			
POINT NUMBER	ELEVATION	NORTH	EAST
50	1578.76	142191.61	593311.44
51	1578.53	142195.40	593320.73
52	1578.78	142201.47	593318.31
53	1578.88	142197.81	593309.00
54	1578.78	142207.17	593305.47
55	1578.67	142210.77	593314.64
60	1578.07	142158.29	593333.20
61	1578.20	142162.32	593342.50
62	1578.66	142156.66	593346.14
63	1578.53	142152.58	593336.84
64	1578.56	142147.61	593340.15
65	1578.66	142151.69	593349.45

POINT LAT/LONG DATA			
POINT NUMBER	ELEVATION	NORTH	EAST
75	1579.34	143209.67	596302.76
76	1579.35	143201.30	596308.22
77	1579.63	143197.65	596302.63
78	1579.62	143206.03	596297.17
79	1579.52	143200.57	596288.80
80	1579.53	143192.19	596294.26
85	1579.33	143233.85	596339.85
86	1579.24	143225.47	596345.31
87	1579.43	143227.20	596347.97
88	1579.52	143235.58	596342.51
89	1579.62	143241.04	596350.89
90	1579.53	143232.66	596356.35
100	1581.00	143200.29	596409.12
101	1581.15	143205.60	596417.59
102	1581.15	143201.37	596420.25
103	1581.00	143196.05	596411.77
104	1580.75	143191.82	596414.43
105	1580.83	143195.87	596423.69

LEGEND

- XXX CONTROL POINTS AT CURB LIP LINE & TOP OF CONCRETE OR BITUMINOUS
- TRUNCATED DOMES (STANDARD PLATE 7038)
- CONSTRUCT CURB & GUTTER (B618 TYPICAL)
- X" CURB HEIGHT
- LANDING AREA - 4'x4' MINIMUM DIMENSIONS AND MAX 2.0% SLOPE IN ALL DIRECTIONS
- INDICATES PEDESTRIAN RAMP - SLOPE SHALL BE BETWEEN 5.0% MINIMUM AND 8.3% MAXIMUM IN THE DIRECTION SHOWN AND CROSS SLOPE SHALL NOT EXCEED 2.0%.
- INDICATES PEDESTRIAN RAMP - SLOPE SHALL BE GREATER THAN 2.0% AND LESS THAN 5.0% IN THE DIRECTION SHOWN AND CROSS SLOPE SHALL NOT EXCEED 2.0%.
- TRANSITION PANEL - TO BE USED FOR TRANSITIONING THE CROSS SLOPE OF A RAMP TO THE EXISTING WALK CROSS-SLOPE, RATE OF TRANSITION SHOULD BE 0.5% PER 1 LINEAR FOOT OF WALK.
- TRAFFIC DIRECTION



I HEREBY CERTIFY THAT THIS PLAN, SPECIFICATION, OR REPORT WAS PREPARED BY ME OR UNDER MY DIRECT SUPERVISION AND THAT I AM A DULY LICENSED PROFESSIONAL ENGINEER UNDER THE LAWS OF THE STATE OF MINNESOTA.

Travis L. Winter
 TRAVIS L. WINTER
 LIC. NO. 46649 DATE 02/19/2026



1501 SOUTH STATE ST, SUITE 100
 FAIRMONT, MN 56031
 Phone: (507) 238-4738
 Email: Fairmont@bolton-menk.com
 www.bolton-menk.com



DESIGNED	NO.	ISSUED FOR	DATE
JTO	0	BID	02/19/2026
DRAWN	JTO		
CHECKED	TLW		
CLIENT PROJ. NO.	0F1.131262		

CITY OF WORTHINGTON, MINNESOTA
 S.P. 177-090-006 - EAST OKABENA LAKE TRAIL
 PEDESTRIAN RAMP PLAN

SHEET
 C6.09
 47
 OF
 68


© Bolton & Menk, Inc. 2026. All Rights Reserved. P:\WGN\0F1.131262\CAD\CSD\13.262\068.dwg 2/19/2026 9:51:17 AM

- TRAFFIC CONTROL PLAN NOTES:**
1. CONTRACTOR SHALL CONFORM TO ALL REQUIREMENTS OF THE MINNESOTA MANUAL ON UNIFORM TRAFFIC CONTROL DEVICES (CURRENT EDITION), INCLUDING THE "FIELD MANUAL FOR TEMPORARY TRAFFIC ZONE LAYOUTS."
 2. CONTRACTOR SHALL ONLY INSTALL CONSTRUCTION BARRICADES IN AREAS THAT ARE ACTUALLY UNDER CONSTRUCTION.
 3. ALL TRAFFIC CONTROL DEVICES SHALL HAVE RETROREFLECTIVE SHEETING.
 4. ALL TYPE III BARRICADES AND SIGNS SHALL HAVE FLASHERS.

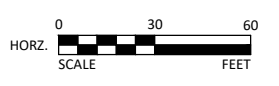
- SIDEWALK CLOSURE NOTES:**
1. CLOSURE OF TRAIL ALONG OKABENA LAKE ADJACENT TO S LAKE STREET SHALL BE LIMITED TO A MAXIMUM OF THREE (3) DAYS.

LEGEND

- DIRECTION OF TRAFFIC
- TYPE C CHANNELIZER, TYPE III BARRICADE
- TRAFFIC CONTROL SIGN
- PEDESTRIAN CONTROL SIGN
- TYPE B CHANNELIZER, DRUM
- TYPE A CHANNELIZER, TUBULAR DIVIDER (36" HEIGHT)
- TYPE A CHANNELIZER, OPPOSING TRAFFIC LANE DIVIDER



© Bolton & Menk, Inc. 2025. All Rights Reserved. 11/13/2025 10:13:37 AM



I HEREBY CERTIFY THAT THIS PLAN, SPECIFICATION, OR REPORT WAS PREPARED BY ME OR UNDER MY DIRECT SUPERVISION AND THAT I AM A DULY LICENSED PROFESSIONAL ENGINEER UNDER THE LAWS OF THE STATE OF MINNESOTA.

Travis L. Winter
 TRAVIS L. WINTER
 LIC. NO. 46649 DATE 02/19/2026



1501 SOUTH STATE ST, SUITE 100
 FAIRMONT, MN 56031
 Phone: (507) 238-4738
 Email: Fairmont@bolton-menk.com
 www.bolton-menk.com



DESIGNED	NO.	ISSUED FOR	DATE
JTO	0	BID	02/19/2026
DRAWN	JTO		
CHECKED	TLW		
CLIENT PROJ. NO.	0F1.131262		








CITY OF WORTHINGTON, MINNESOTA
 S.P. 177-090-006 - EAST OKABENA LAKE TRAIL

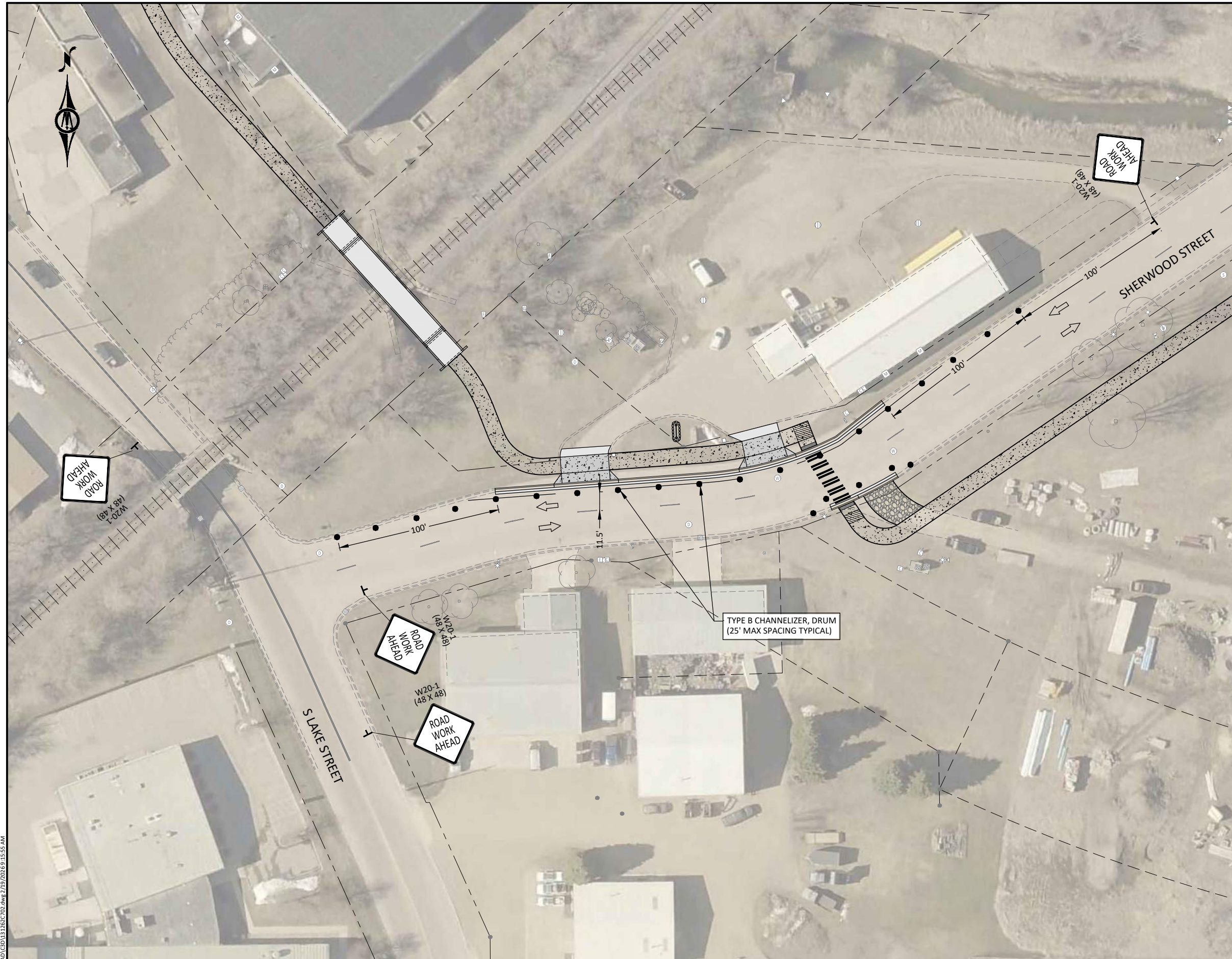
TRAFFIC CONTROL PLAN

SHEET C7.01
 48 OF 68

- TRAFFIC CONTROL PLAN NOTES:**
1. CONTRACTOR SHALL CONFORM TO ALL REQUIREMENTS OF THE MINNESOTA MANUAL ON UNIFORM TRAFFIC CONTROL DEVICES (CURRENT EDITION), INCLUDING THE "FIELD MANUAL FOR TEMPORARY TRAFFIC ZONE LAYOUTS."
 2. CONTRACTOR SHALL ONLY INSTALL CONSTRUCTION BARRICADES IN AREAS THAT ARE ACTUALLY UNDER CONSTRUCTION.
 3. ALL TRAFFIC CONTROL DEVICES SHALL HAVE RETROREFLECTIVE SHEETING.
 4. ALL TYPE III BARRICADES AND SIGNS SHALL HAVE FLASHERS.

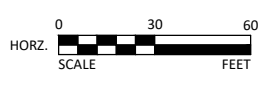
LEGEND

-  DIRECTION OF TRAFFIC
-  TYPE C CHANNELIZER, TYPE III BARRICADE
-  TRAFFIC CONTROL SIGN
-  PEDESTRIAN CONTROL SIGN
-  TYPE B CHANNELIZER, DRUM
-  TYPE A CHANNELIZER, TUBULAR DIVIDER (36" HEIGHT)
-  TYPE A CHANNELIZER, OPPOSING TRAFFIC LANE DIVIDER



TYPE B CHANNELIZER, DRUM
(25' MAX SPACING TYPICAL)

© Bolton & Menk, Inc. 2025. All Rights Reserved. DWG: 01131262 CAD: 03131262 2/19/2026 9:15:55 AM



I HEREBY CERTIFY THAT THIS PLAN, SPECIFICATION, OR REPORT WAS PREPARED BY ME OR UNDER MY DIRECT SUPERVISION AND THAT I AM A DULY LICENSED PROFESSIONAL ENGINEER UNDER THE LAWS OF THE STATE OF MINNESOTA.

Travis L. Winter
 TRAVIS L. WINTER
 LIC. NO. 46649 DATE 02/19/2026



1501 SOUTH STATE ST, SUITE 100
 FAIRMONT, MN 56031
 Phone: (507) 238-4738
 Email: Fairmont@bolton-menk.com
 www.bolton-menk.com



DESIGNED	NO.	ISSUED FOR	DATE
JTO	0	BID	02/19/2026
DRAWN	JTO		
CHECKED	TLW		
CLIENT PROJ. NO.	0F1.131262		








CITY OF WORTHINGTON, MINNESOTA
 S.P. 177-090-006 - EAST OKABENA LAKE TRAIL

TRAFFIC CONTROL PLAN

SHEET
 C7.02
 49
 OF
 68

- TRAFFIC CONTROL PLAN NOTES:**
1. CONTRACTOR SHALL CONFORM TO ALL REQUIREMENTS OF THE MINNESOTA MANUAL ON UNIFORM TRAFFIC CONTROL DEVICES (CURRENT EDITION), INCLUDING THE "FIELD MANUAL FOR TEMPORARY TRAFFIC ZONE LAYOUTS."
 2. CONTRACTOR SHALL ONLY INSTALL CONSTRUCTION BARRICADES IN AREAS THAT ARE ACTUALLY UNDER CONSTRUCTION.
 3. ALL TRAFFIC CONTROL DEVICES SHALL HAVE RETROREFLECTIVE SHEETING.
 4. ALL TYPE III BARRICADES AND SIGNS SHALL HAVE FLASHERS.

LEGEND

-  DIRECTION OF TRAFFIC
-  TYPE C CHANNELIZER, TYPE III BARRICADE
-  TRAFFIC CONTROL SIGN
-  PEDESTRIAN CONTROL SIGN
-  TYPE B CHANNELIZER, DRUM
-  TYPE A CHANNELIZER, TUBULAR DIVIDER (36" HEIGHT)
-  TYPE A CHANNELIZER, OPPOSING TRAFFIC LANE DIVIDER

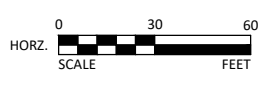


TYPE B CHANNELIZER, DRUM
(25' MAX SPACING TYPICAL)

ROAD WORK AHEAD
W20-1 (48 X 48)

ROAD WORK AHEAD
W20-1 (48 X 48)

© Bolton & Menk, Inc. 2025. All Rights Reserved. DWG: 177-090-006-01-15:58 AM



HEREBY CERTIFY THAT THIS PLAN, SPECIFICATION, OR REPORT WAS PREPARED BY ME OR UNDER MY DIRECT SUPERVISION AND THAT I AM A DULY LICENSED PROFESSIONAL ENGINEER UNDER THE LAWS OF THE STATE OF MINNESOTA.

Travis L. Winter
TRAVIS L. WINTER
LIC. NO. 46649 DATE 02/19/2026



1501 SOUTH STATE ST, SUITE 100
FAIRMONT, MN 56031
Phone: (507) 238-4738
Email: Fairmont@bolton-menk.com
www.bolton-menk.com

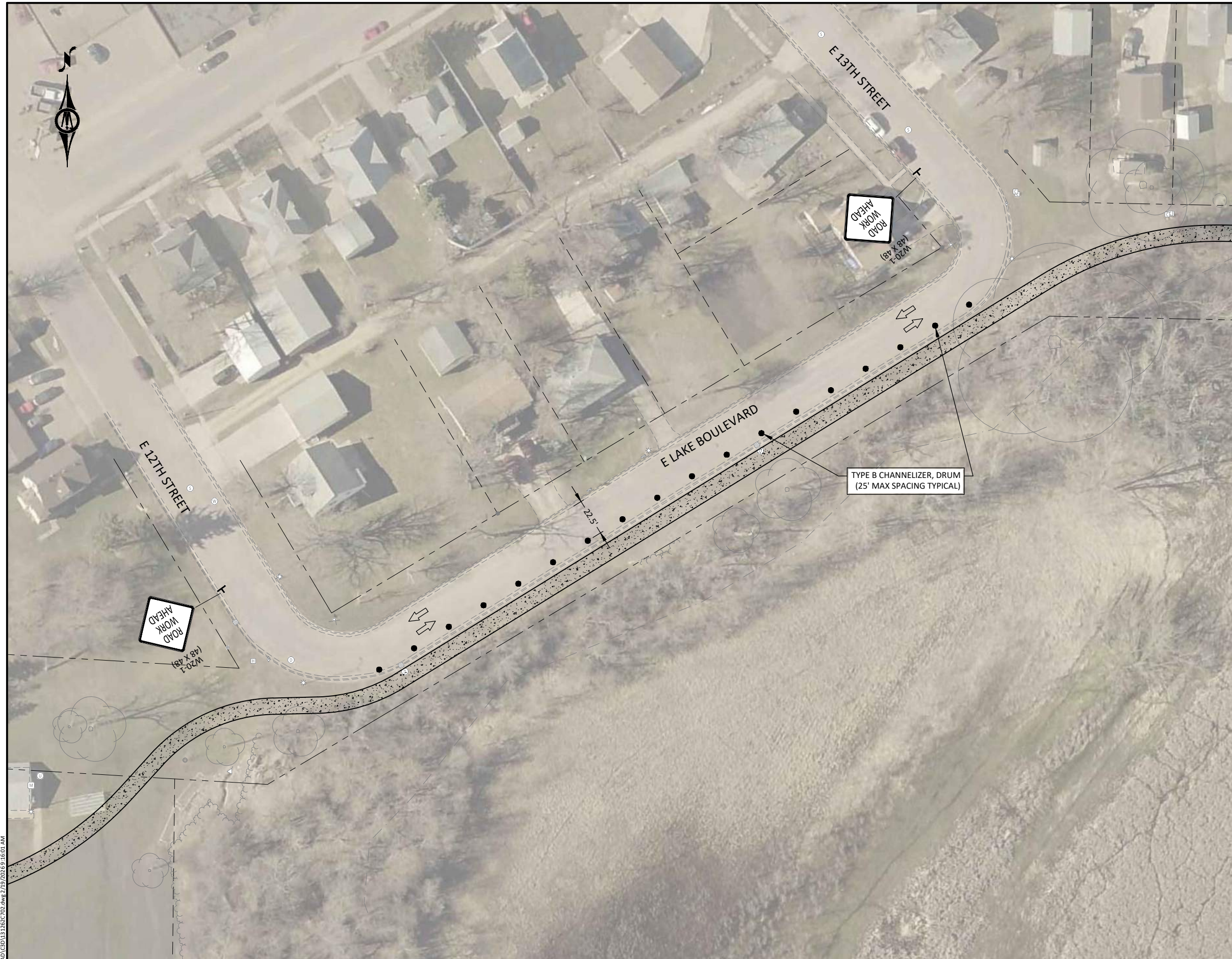


DESIGNED	NO.	ISSUED FOR	DATE
JTO	0	BID	02/19/2026
DRAWN	JTO		
CHECKED	TLW		
CLIENT PROJ. NO.	0F1.131262		

CITY OF WORTHINGTON, MINNESOTA
S.P. 177-090-006 - EAST OKABENA LAKE TRAIL

TRAFFIC CONTROL PLAN

SHEET
C7.03
50
OF
68

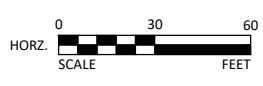


- TRAFFIC CONTROL PLAN NOTES:**
1. CONTRACTOR SHALL CONFORM TO ALL REQUIREMENTS OF THE MINNESOTA MANUAL ON UNIFORM TRAFFIC CONTROL DEVICES (CURRENT EDITION), INCLUDING THE "FIELD MANUAL FOR TEMPORARY TRAFFIC ZONE LAYOUTS."
 2. CONTRACTOR SHALL ONLY INSTALL CONSTRUCTION BARRICADES IN AREAS THAT ARE ACTUALLY UNDER CONSTRUCTION.
 3. ALL TRAFFIC CONTROL DEVICES SHALL HAVE RETROREFLECTIVE SHEETING.
 4. ALL TYPE III BARRICADES AND SIGNS SHALL HAVE FLASHERS.

LEGEND

- DIRECTION OF TRAFFIC
- TYPE C CHANNELIZER, TYPE III BARRICADE
- TRAFFIC CONTROL SIGN
- PEDESTRIAN CONTROL SIGN
- TYPE B CHANNELIZER, DRUM
- TYPE A CHANNELIZER, TUBULAR DIVIDER (36" HEIGHT)
- TYPE A CHANNELIZER, OPPOSING TRAFFIC LANE DIVIDER

© Bolton & Menk, Inc. 2025. All Rights Reserved. DWG: 01131262 CAD: 03131262.dwg 2/19/2026 9:15:01 AM



I HEREBY CERTIFY THAT THIS PLAN, SPECIFICATION, OR REPORT WAS PREPARED BY ME OR UNDER MY DIRECT SUPERVISION AND THAT I AM A DULY LICENSED PROFESSIONAL ENGINEER UNDER THE LAWS OF THE STATE OF MINNESOTA.

Travis L. Winter
 TRAVIS L. WINTER
 LIC. NO. 46649 DATE 02/19/2026



1501 SOUTH STATE ST, SUITE 100
 FAIRMONT, MN 56031
 Phone: (507) 238-4738
 Email: Fairmont@bolton-menk.com
 www.bolton-menk.com




DESIGNED	NO.	ISSUED FOR	DATE
JTO	0	BID	02/19/2026
DRAWN	JTO		
CHECKED	TLW		
CLIENT PROJ. NO.	0F1.131262		

CITY OF WORTHINGTON, MINNESOTA
 S.P. 177-090-006 - EAST OKABENA LAKE TRAIL

TRAFFIC CONTROL PLAN

SHEET
C7.04
 51
 OF
 68










TRAFFIC CONTROL PLAN NOTES:

1. CONTRACTOR SHALL CONFORM TO ALL REQUIREMENTS OF THE MINNESOTA MANUAL ON UNIFORM TRAFFIC CONTROL DEVICES (CURRENT EDITION), INCLUDING THE "FIELD MANUAL FOR TEMPORARY TRAFFIC ZONE LAYOUTS."
2. CONTRACTOR SHALL ONLY INSTALL CONSTRUCTION BARRICADES IN AREAS THAT ARE ACTUALLY UNDER CONSTRUCTION.
3. ALL TRAFFIC CONTROL DEVICES SHALL HAVE RETROREFLECTIVE SHEETING.
4. ALL TYPE III BARRICADES AND SIGNS SHALL HAVE FLASHERS.

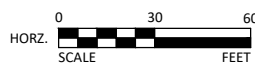
SIDEWALK CLOSURE NOTES:

1. SIDEWALK CLOSURE AT NOBLES STREET AND T.H. 60 SHALL BE LIMITED TO A MAXIMUM OF FIVE (5) DAYS.

LEGEND

-  DIRECTION OF TRAFFIC
-  TYPE C CHANNELIZER, TYPE III BARRICADE
-  TRAFFIC CONTROL SIGN
-  PEDESTRIAN CONTROL SIGN
-  TYPE B CHANNELIZER, DRUM
-  TYPE A CHANNELIZER, TUBULAR DIVIDER (36" HEIGHT)
-  TYPE A CHANNELIZER, OPPOSING TRAFFIC LANE DIVIDER

© Bolton & Menk, Inc. 2025. All Rights Reserved. W2019131262 CAD/CSB/LS/2/20/2025 2:19:20 PM 2/19/2025 9:15:03 AM



I HEREBY CERTIFY THAT THIS PLAN, SPECIFICATION, OR REPORT WAS PREPARED BY ME OR UNDER MY DIRECT SUPERVISION AND THAT I AM A DULY LICENSED PROFESSIONAL ENGINEER UNDER THE LAWS OF THE STATE OF MINNESOTA.

Travis L. Winter
 TRAVIS L. WINTER
 LIC. NO. 46649 DATE 02/19/2026



1501 SOUTH STATE ST, SUITE 100
 FAIRMONT, MN 56031
 Phone: (507) 238-4738
 Email: Fairmont@bolton-menk.com
 www.bolton-menk.com

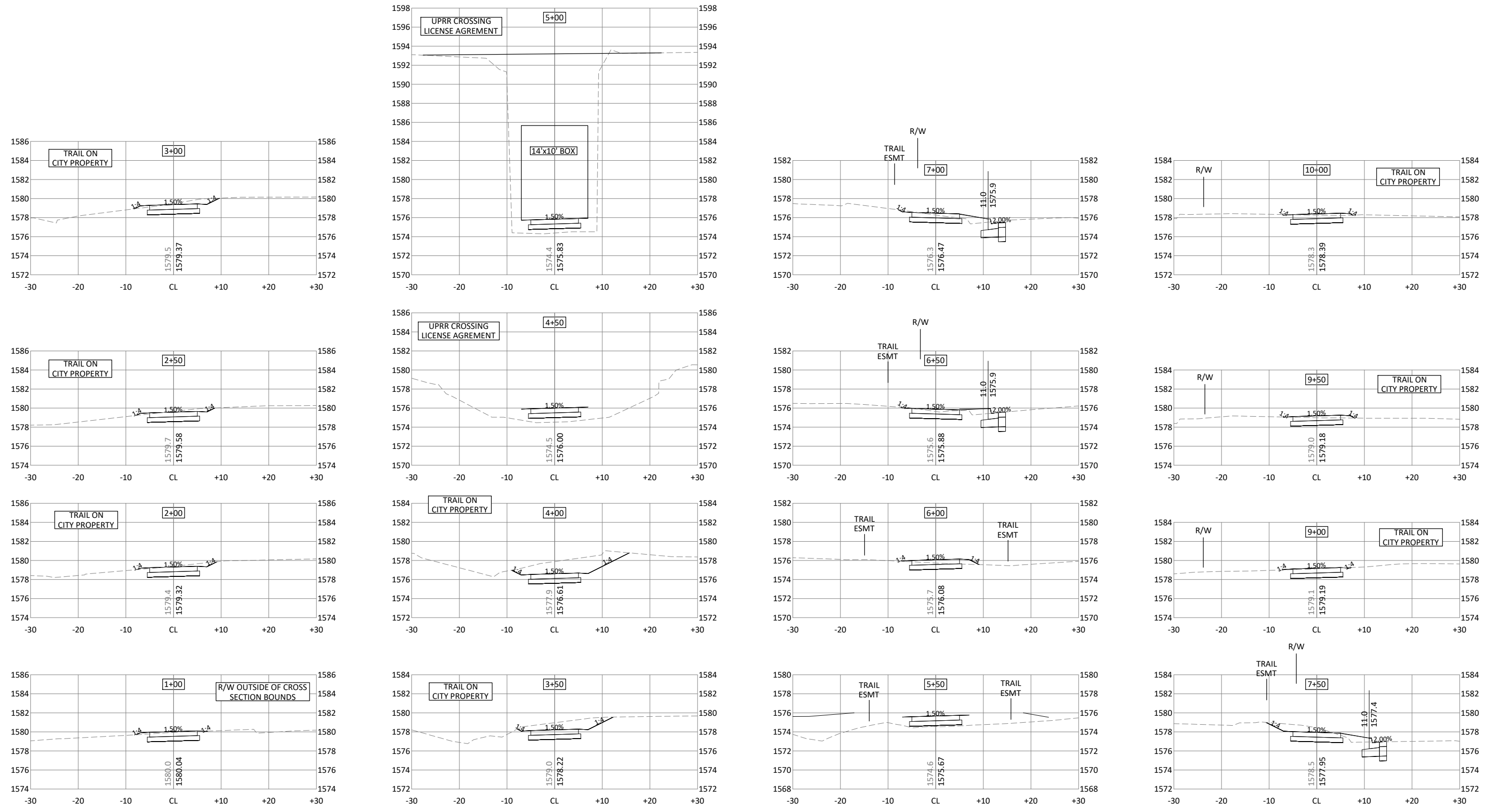


DESIGNED	NO.	ISSUED FOR	DATE
JTO	0	BID	02/19/2026
DRAWN	JTO		
CHECKED	TLW		
CLIENT PROJ. NO.	0F1.131262		

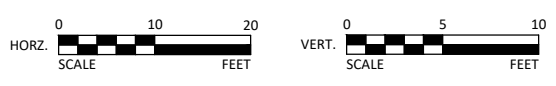
CITY OF WORTHINGTON, MINNESOTA
 S.P. 177-090-006 - EAST OKABENA LAKE TRAIL

TRAFFIC CONTROL PLAN

SHEET
 C7.05
 52
 OF
 68



© Bolton & Menk, Inc. 2026. All Rights Reserved. DWG: 177-090-006-013-12626201.dwg 2/19/2026 9:16:25 AM



I HEREBY CERTIFY THAT THIS PLAN, SPECIFICATION, OR REPORT WAS PREPARED BY ME OR UNDER MY DIRECT SUPERVISION AND THAT I AM A DULY LICENSED PROFESSIONAL ENGINEER UNDER THE LAWS OF THE STATE OF MINNESOTA.

Travis L. Winter
 TRAVIS L. WINTER
 LIC. NO. 46649 DATE 02/19/2026



1501 SOUTH STATE ST, SUITE 100
 FAIRMONT, MN 56031
 Phone: (507) 238-4738
 Email: Fairmont@bolton-menk.com
 www.bolton-menk.com



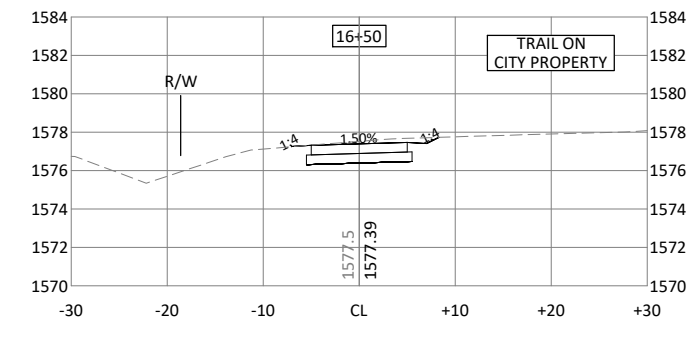
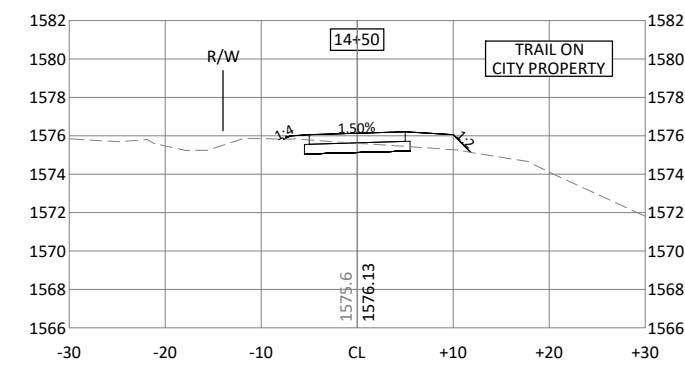
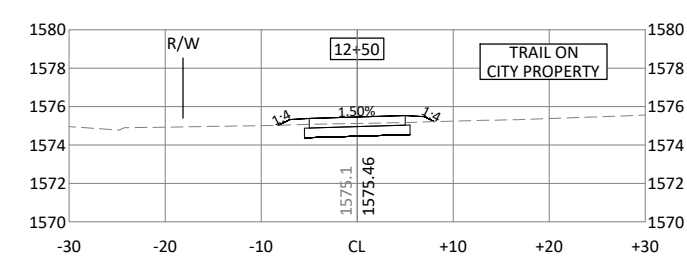
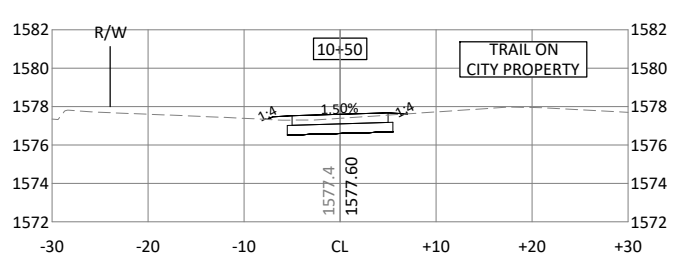
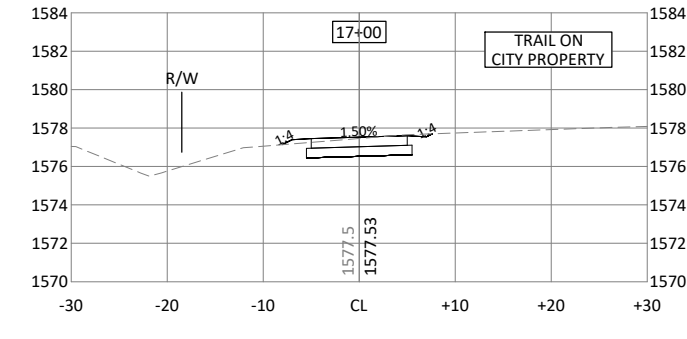
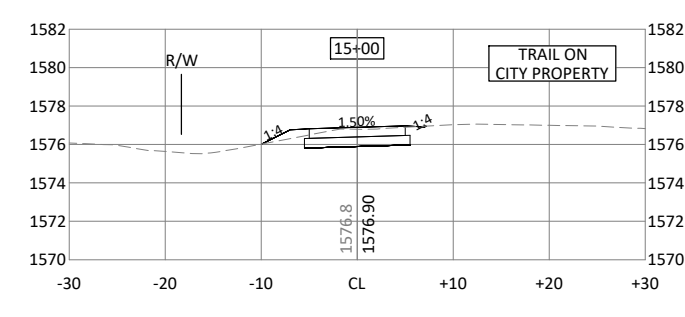
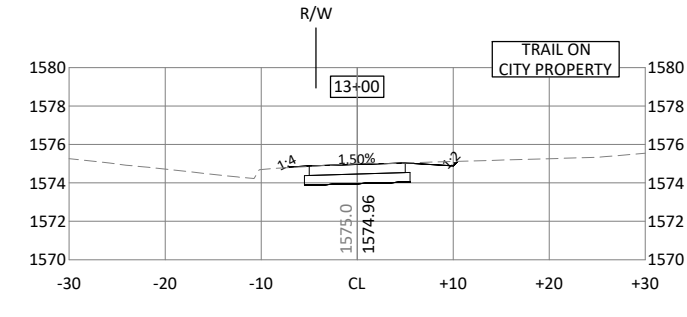
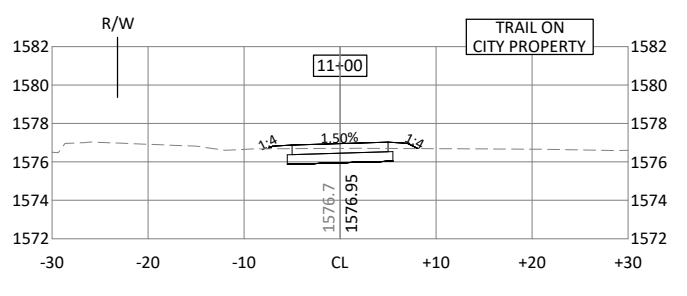
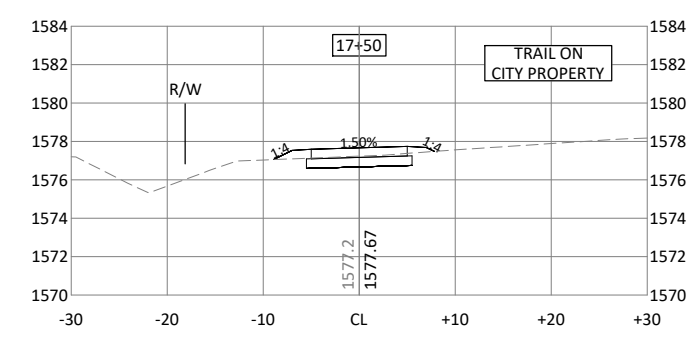
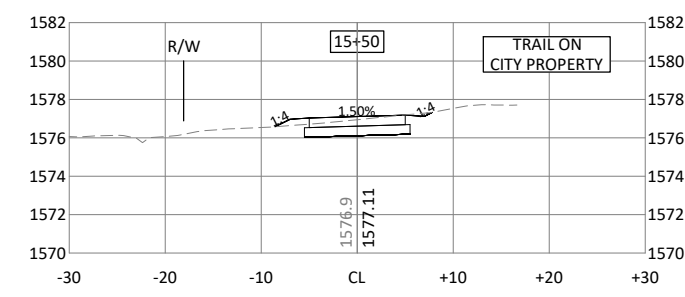
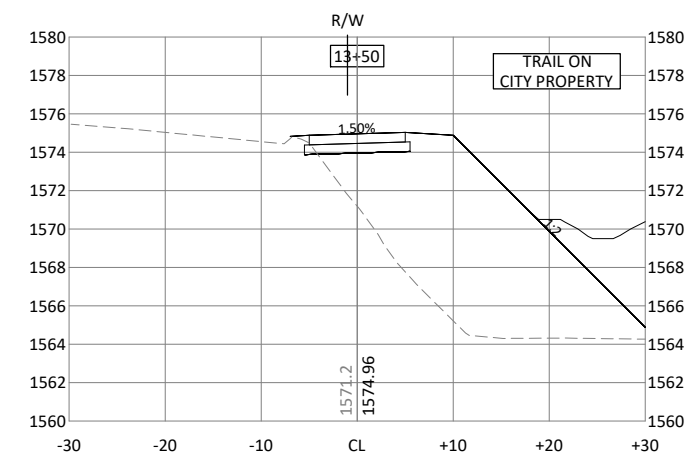
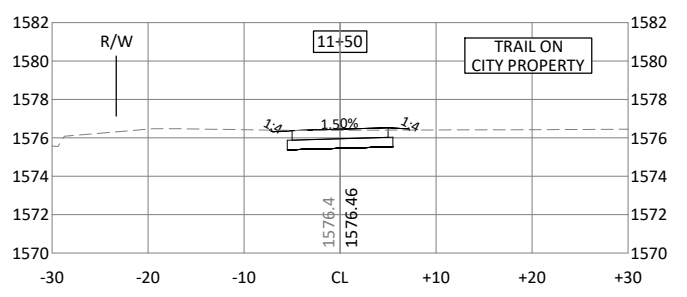
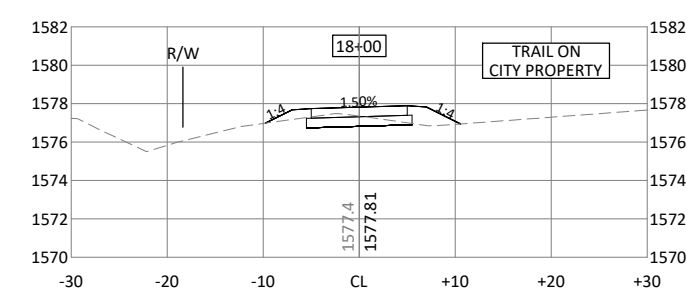
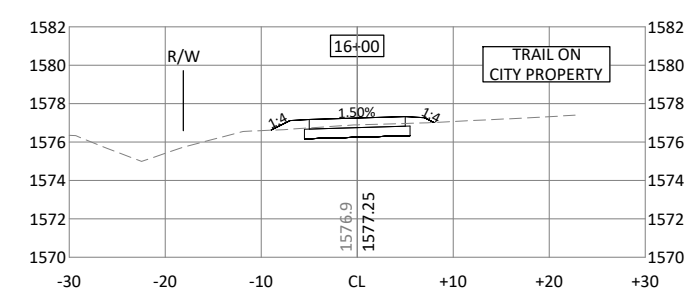
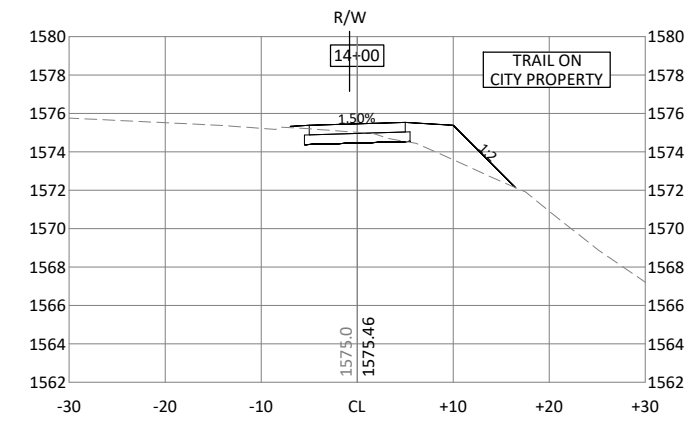
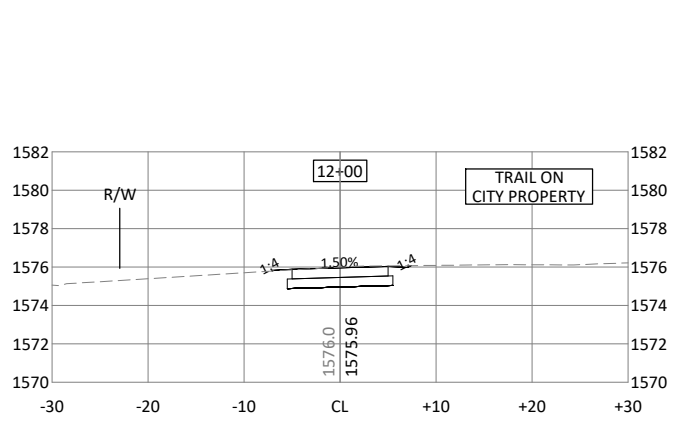
DESIGNED	NO.	ISSUED FOR	DATE
JTO	0	BID	02/19/2026
DRAWN	JTO		
CHECKED	TLW		
CLIENT PROJ. NO.	0F1.131262		

CITY OF WORTHINGTON, MINNESOTA
 S.P. 177-090-006 - EAST OKABENA LAKE TRAIL

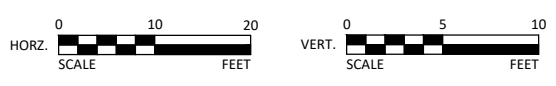
CROSS SECTIONS

SHEET C8.01
 53 OF 68

Exhibit 1A



© Bolton & Menk, Inc. 2026. All Rights Reserved. DWG: W1131262-CAD-CSD-13-23-2026-16:28 AM



I HEREBY CERTIFY THAT THIS PLAN, SPECIFICATION, OR REPORT WAS PREPARED BY ME OR UNDER MY DIRECT SUPERVISION AND THAT I AM A DULY LICENSED PROFESSIONAL ENGINEER UNDER THE LAWS OF THE STATE OF MINNESOTA.
Travis L. Winter
TRAVIS L. WINTER
LIC. NO. 46649 DATE 02/19/2026



1501 SOUTH STATE ST, SUITE 100
FAIRMONT, MN 56031
Phone: (507) 238-4738
Email: Fairmont@bolton-menk.com
www.bolton-menk.com

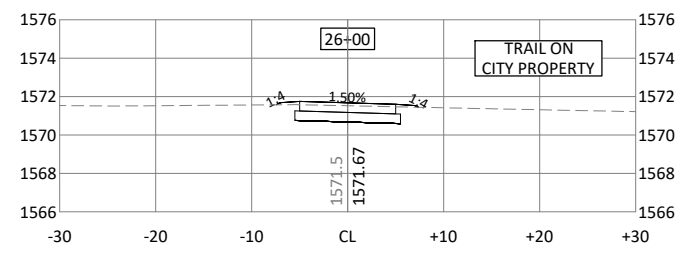
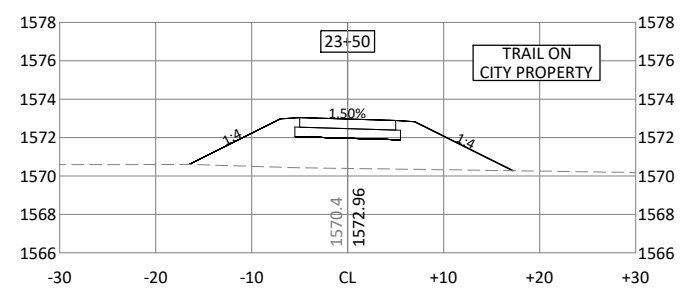
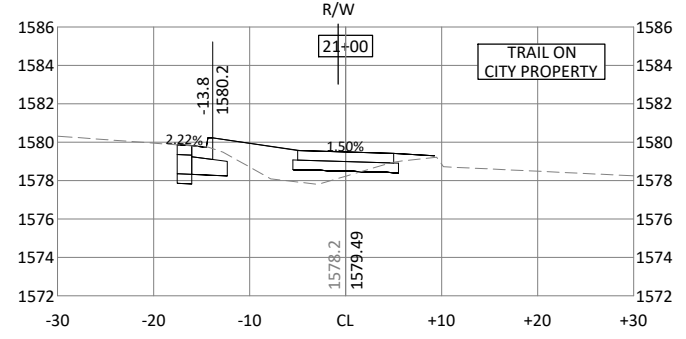
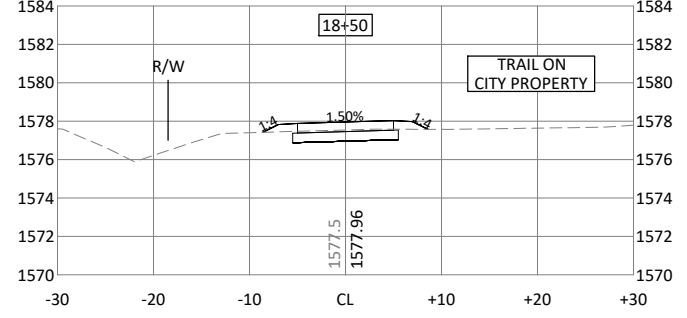
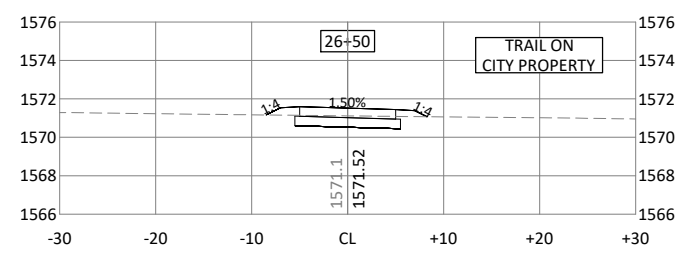
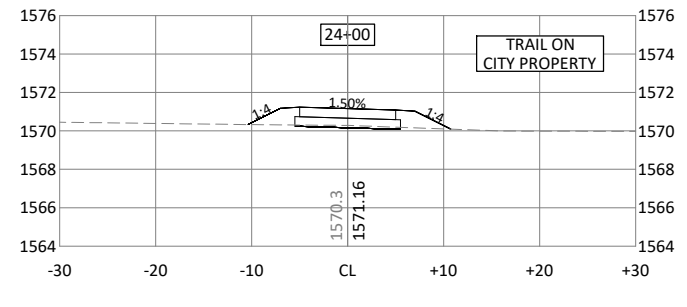
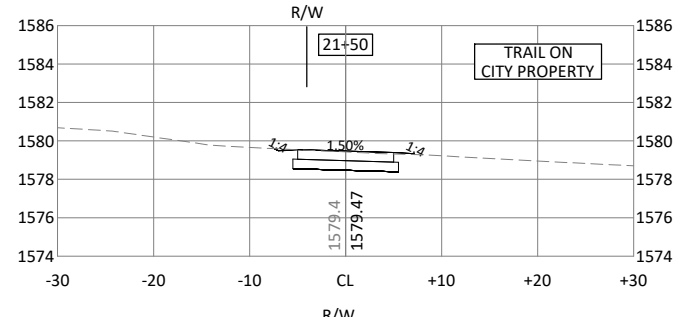
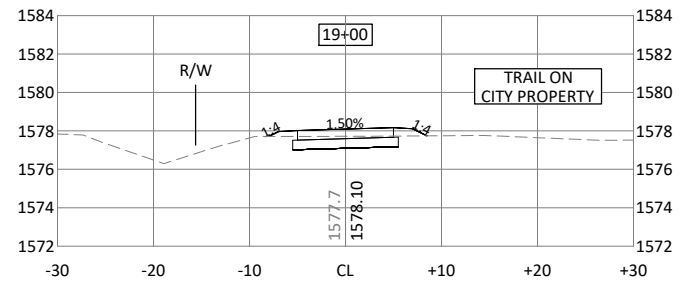
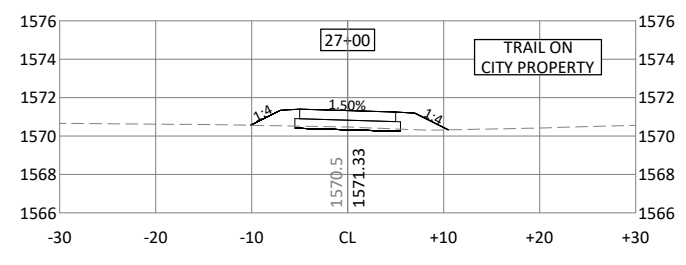
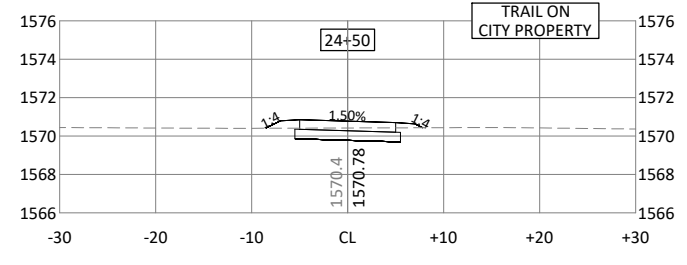
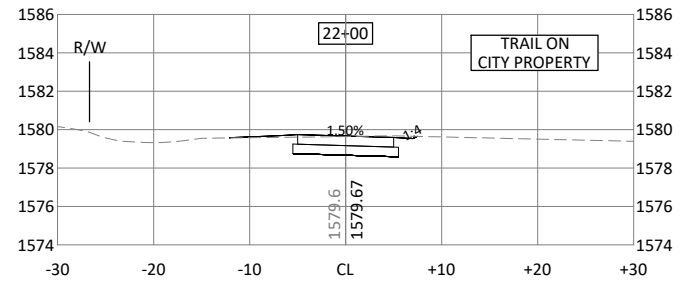
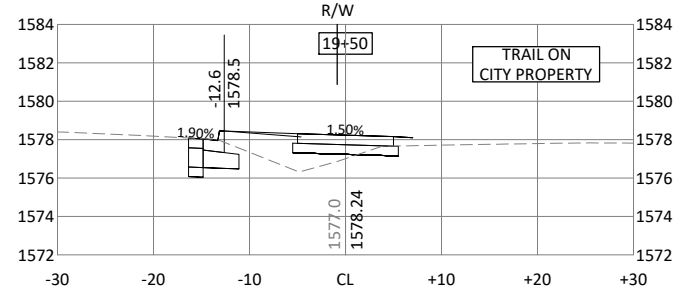
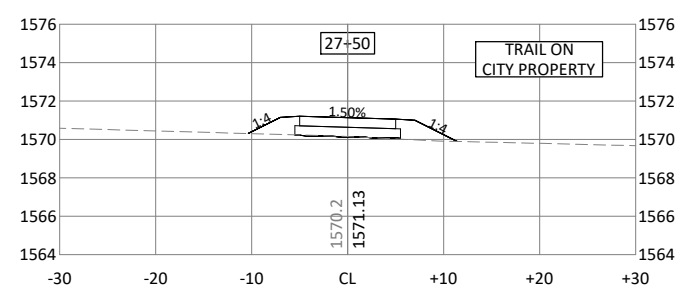
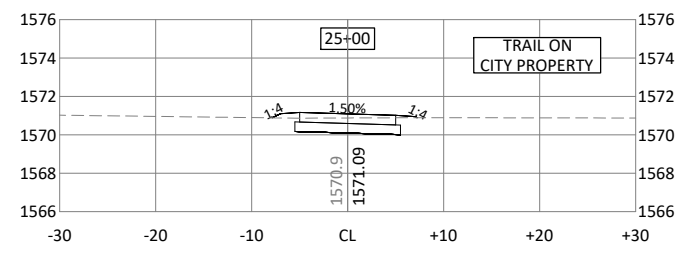
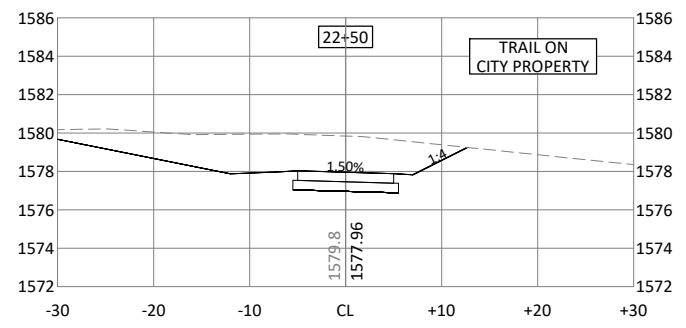
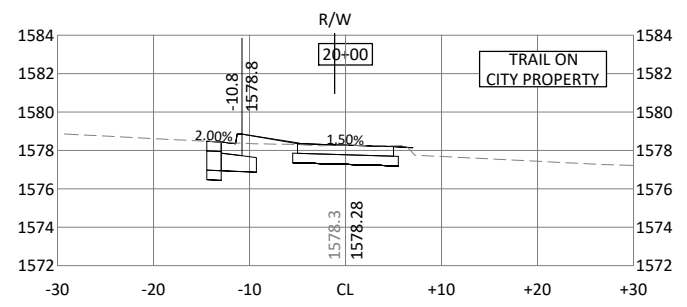
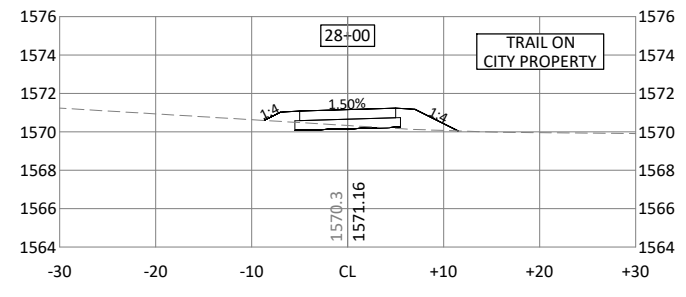
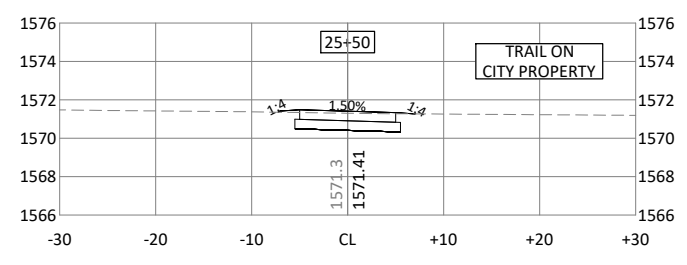
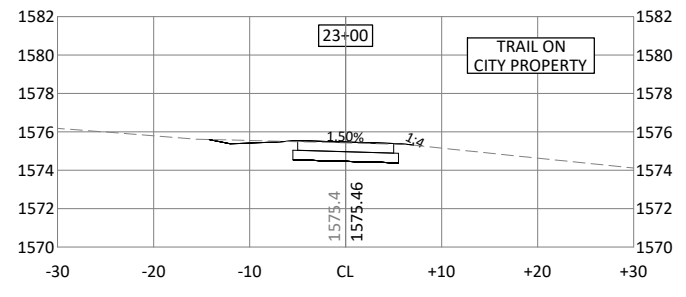
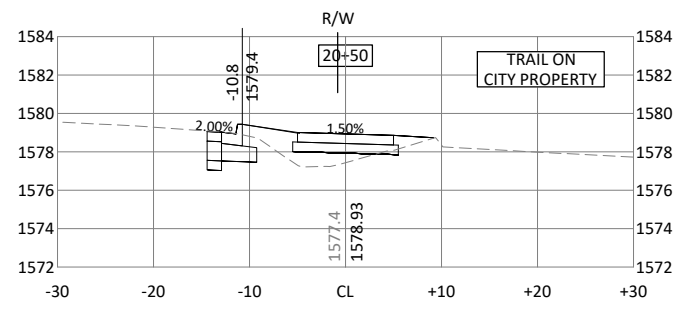


DESIGNED	NO.	ISSUED FOR	DATE
JTO	0	BID	02/19/2026
DRAWN	JTO		
CHECKED	TLW		
CLIENT PROJ. NO.	0F1.131262		

CITY OF WORTHINGTON, MINNESOTA
S.P. 177-090-006 - EAST OKABENA LAKE TRAIL

CROSS SECTIONS

SHEET
C8.02
54
OF
68



© Bolton & Menk, Inc. 2026. All Rights Reserved. P:\WGN\01131262\CAD\CSD\131262001.dwg 2/19/2026 9:16:32 AM



I HEREBY CERTIFY THAT THIS PLAN, SPECIFICATION, OR REPORT WAS PREPARED BY ME OR UNDER MY DIRECT SUPERVISION AND THAT I AM A DULY LICENSED PROFESSIONAL ENGINEER UNDER THE LAWS OF THE STATE OF MINNESOTA.

Travis L. Winter
 TRAVIS L. WINTER
 LIC. NO. 46649 DATE 02/19/2026



1501 SOUTH STATE ST, SUITE 100
 FAIRMONT, MN 56031
 Phone: (507) 238-4738
 Email: Fairmont@bolton-menk.com
 www.bolton-menk.com



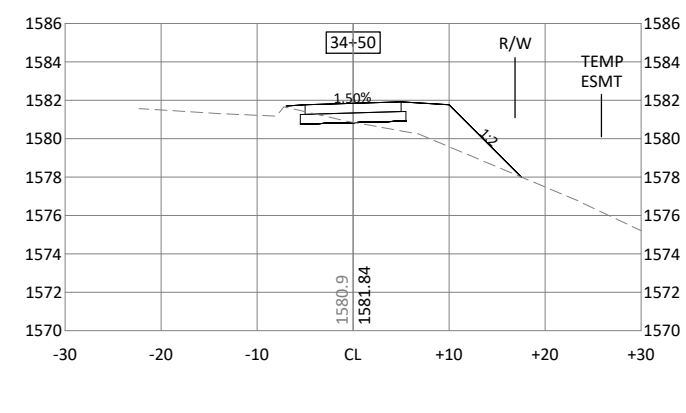
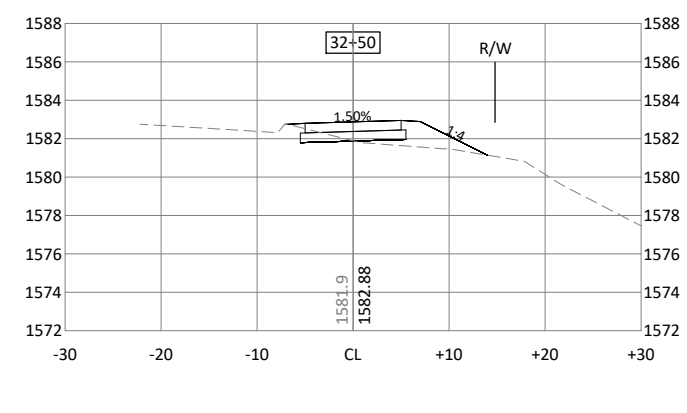
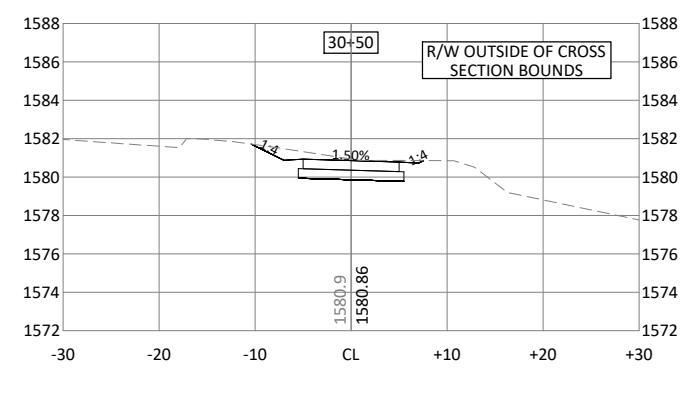
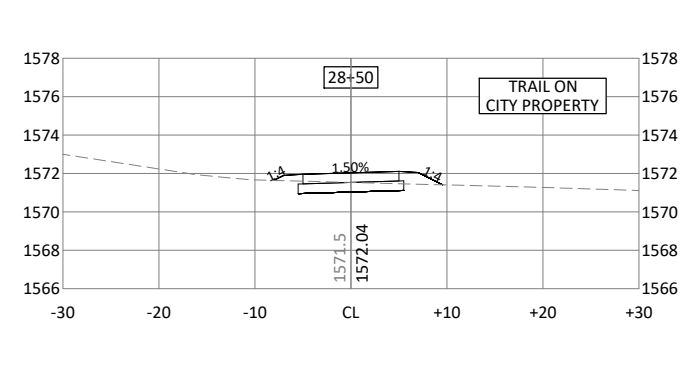
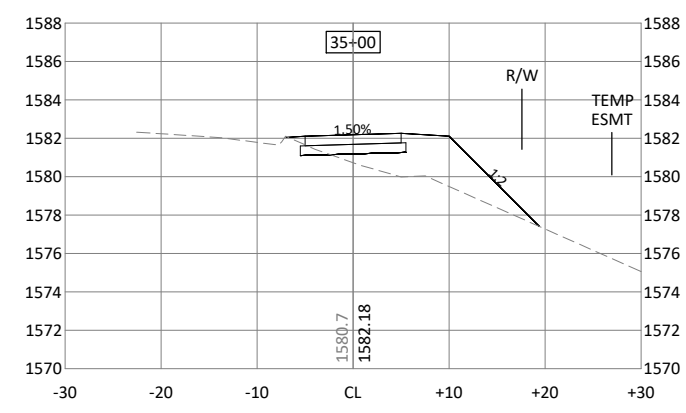
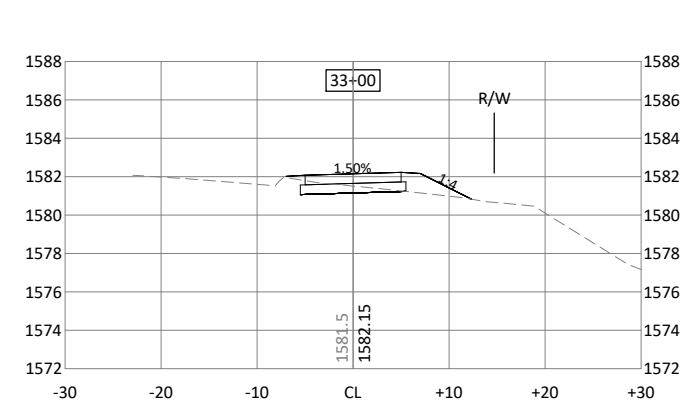
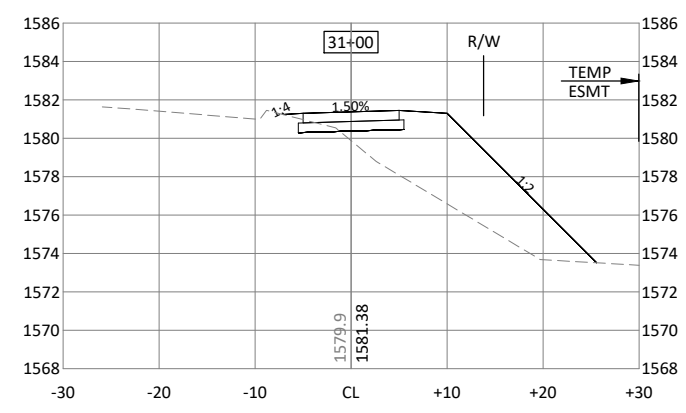
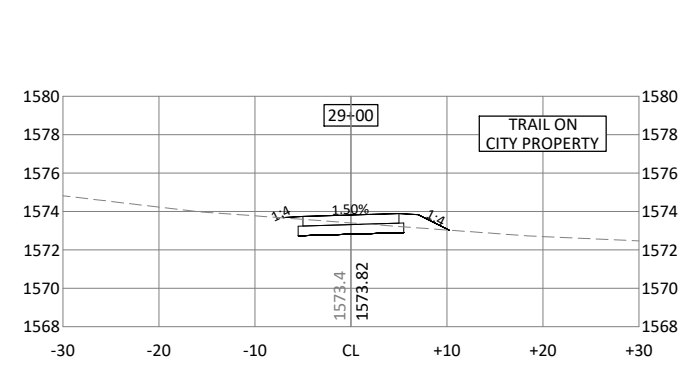
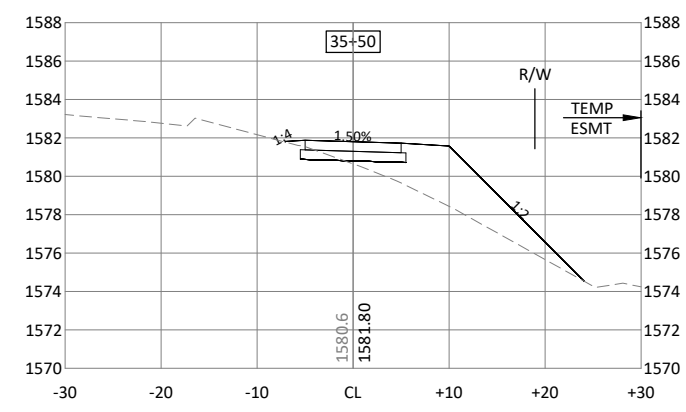
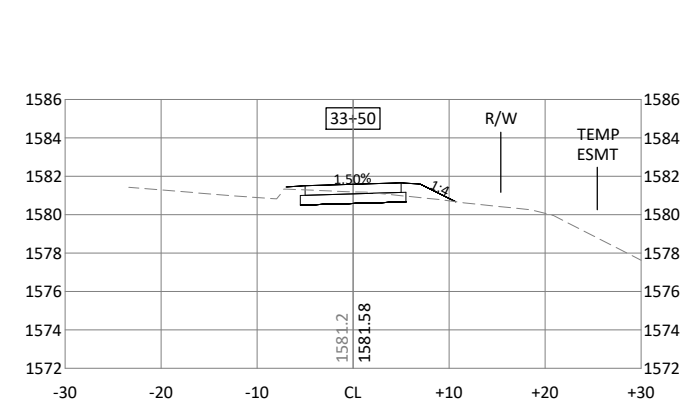
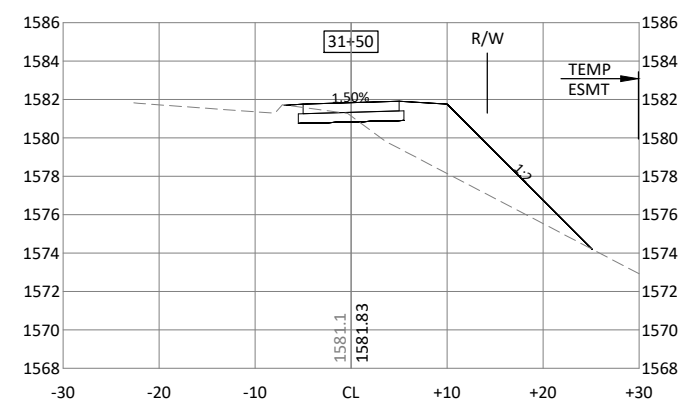
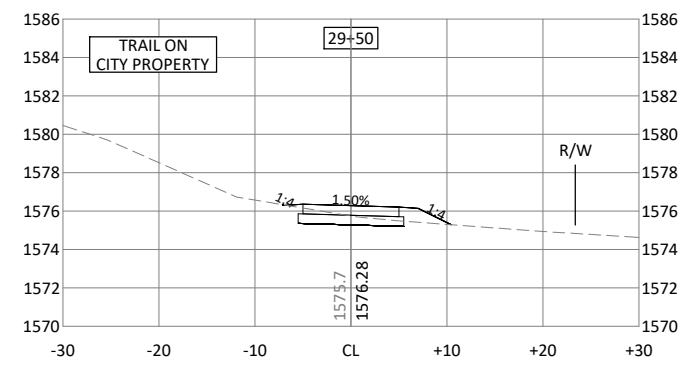
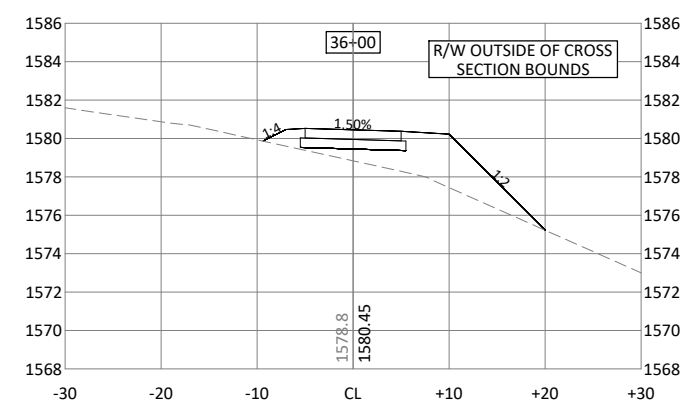
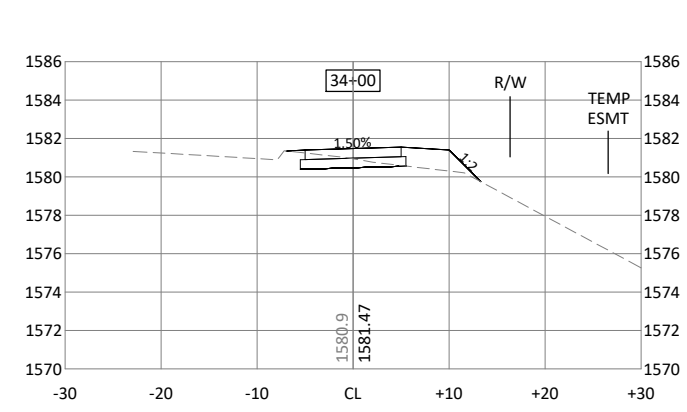
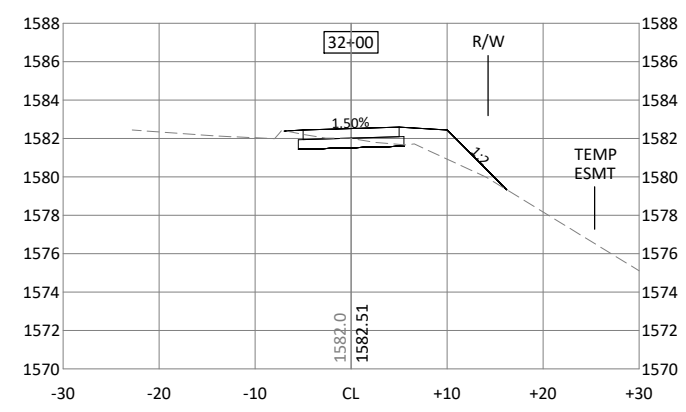
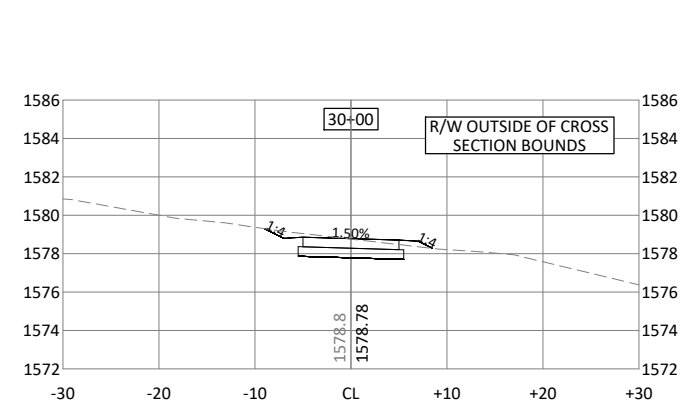
DESIGNED	NO.	ISSUED FOR	DATE
JTO	0	BID	02/19/2026
DRAWN			
CHECKED			
TLW			
CLIENT PROJ. NO.			
0F1.131262			

CITY OF WORTHINGTON, MINNESOTA
 S.P. 177-090-006 - EAST OKABENA LAKE TRAIL

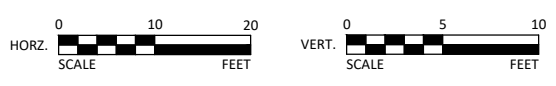
CROSS SECTIONS

SHEET
 C8.03
 55
 OF
 68

Exhibit 1A



© Bolton & Menk, Inc. 2026. All Rights Reserved. 11/17/2025 11:33:28 AM CAD/USD/13/262001.dwg 2/19/2026 9:16:35 AM



I HEREBY CERTIFY THAT THIS PLAN, SPECIFICATION, OR REPORT WAS PREPARED BY ME OR UNDER MY DIRECT SUPERVISION AND THAT I AM A DULY LICENSED PROFESSIONAL ENGINEER UNDER THE LAWS OF THE STATE OF MINNESOTA.

Travis L. Winter
 TRAVIS L. WINTER
 LIC. NO. 46649 DATE 02/19/2026



1501 SOUTH STATE ST, SUITE 100
 FAIRMONT, MN 56031
 Phone: (507) 238-4738
 Email: Fairmont@bolton-menk.com
 www.bolton-menk.com

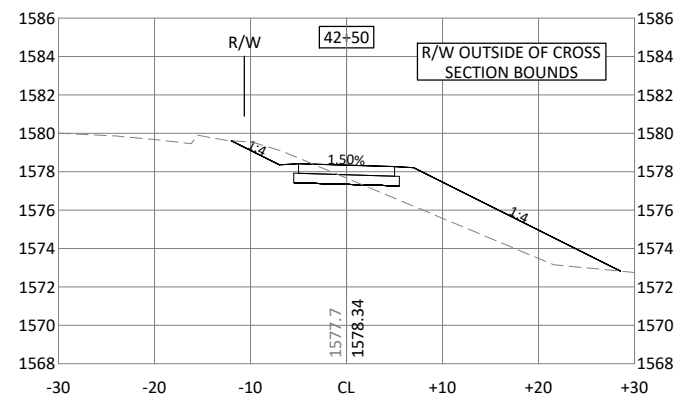
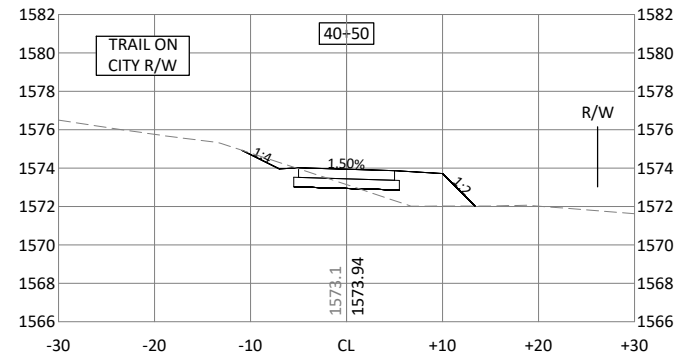
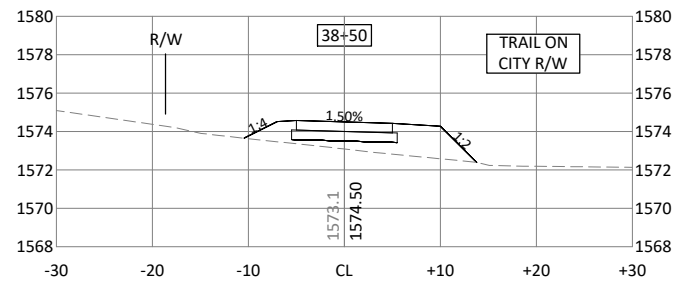
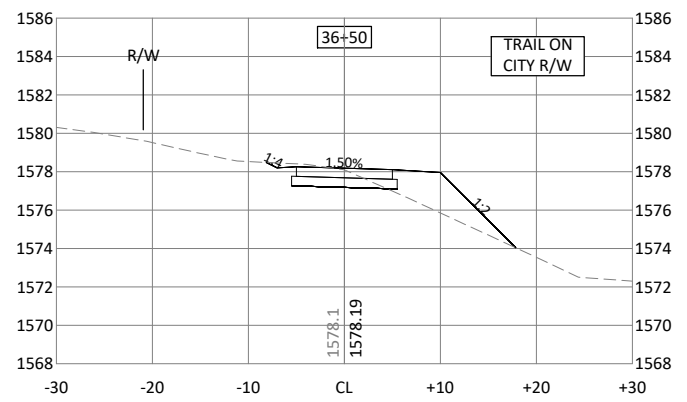
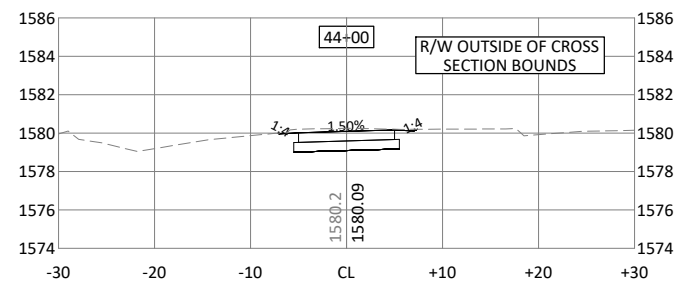
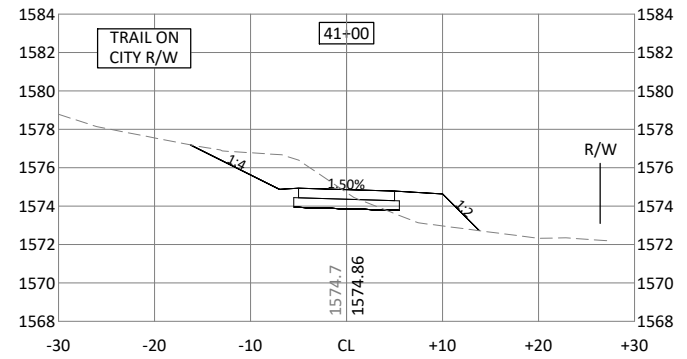
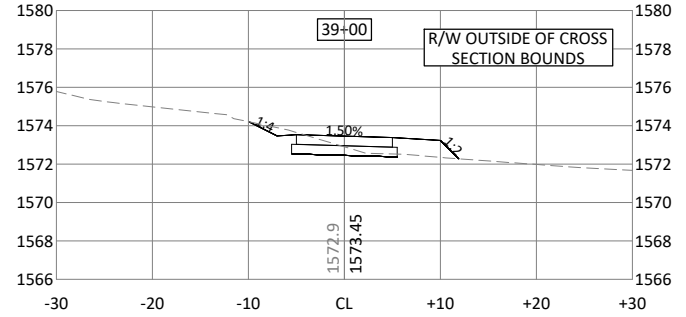
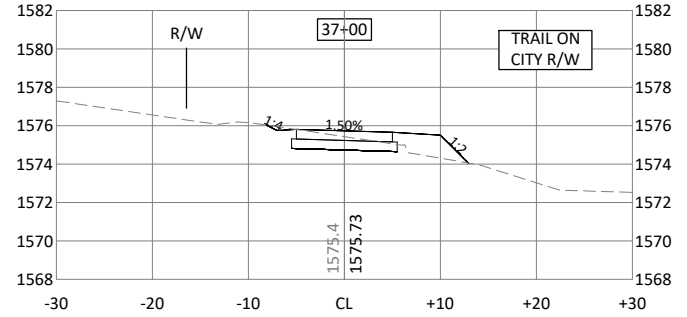
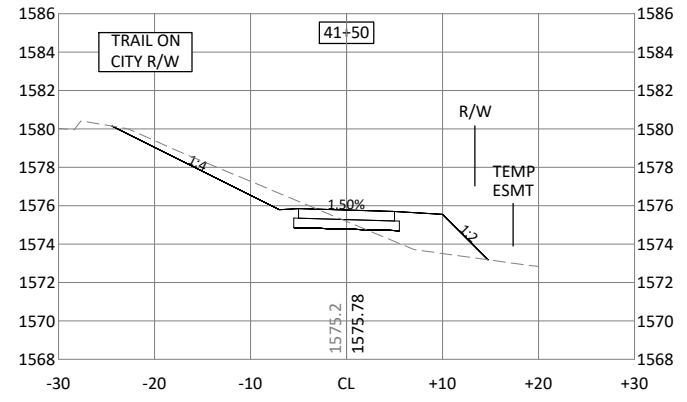
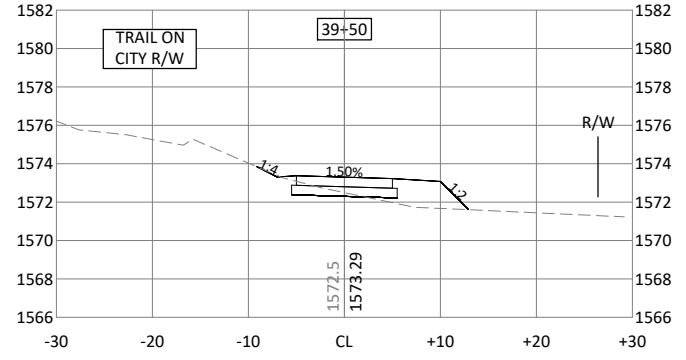
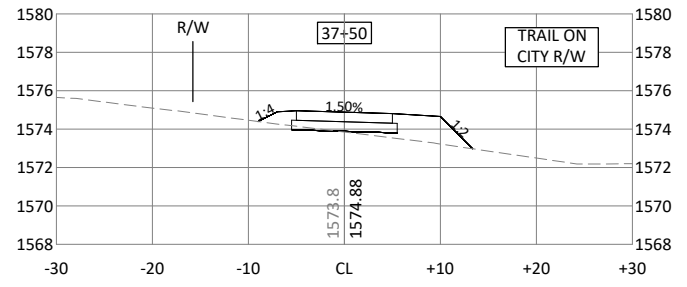
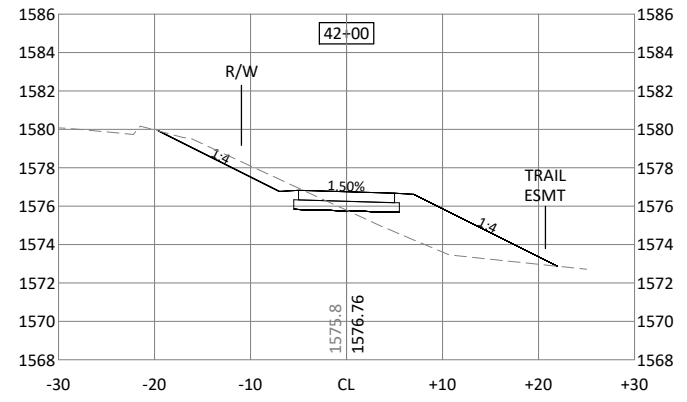
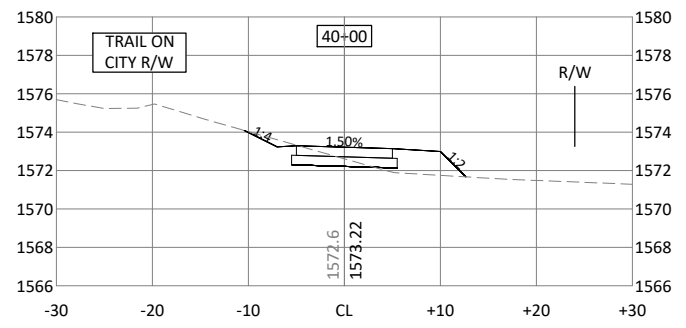
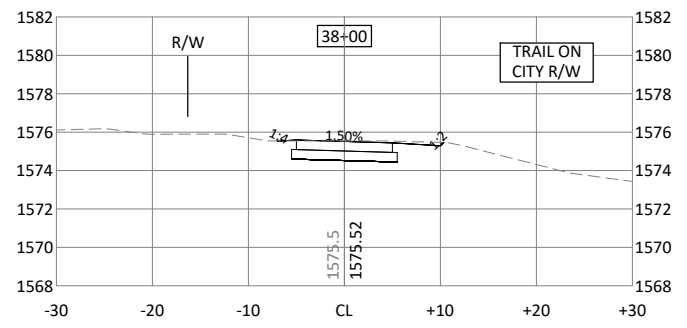


DESIGNED	NO.	ISSUED FOR	DATE
JTO	0	BID	02/19/2026
DRAWN	JTO		
CHECKED	TLW		
CLIENT PROJ. NO.	0F1.131262		

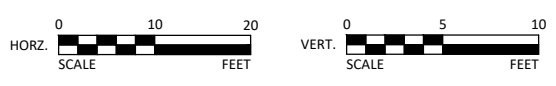
CITY OF WORTHINGTON, MINNESOTA
 S.P. 177-090-006 - EAST OKABENA LAKE TRAIL

CROSS SECTIONS

SHEET
 C8.04
 56
 OF
 68



© Bolton & Menk, Inc. 2025. All Rights Reserved. P:\WGN\01131262\CAD\CSD\131262001.dwg 2/19/2026 9:16:38 AM



I HEREBY CERTIFY THAT THIS PLAN, SPECIFICATION, OR REPORT WAS PREPARED BY ME OR UNDER MY DIRECT SUPERVISION AND THAT I AM A DULY LICENSED PROFESSIONAL ENGINEER UNDER THE LAWS OF THE STATE OF MINNESOTA.

Travis L. Winter
 TRAVIS L. WINTER
 LIC. NO. 46649 DATE 02/19/2026



1501 SOUTH STATE ST, SUITE 100
 FAIRMONT, MN 56031
 Phone: (507) 238-4738
 Email: Fairmont@bolton-menk.com
 www.bolton-menk.com



DESIGNED	NO.	ISSUED FOR	DATE
JTO	0	BID	02/19/2026
DRAWN			
CHECKED			
TLW			
CLIENT PROJ. NO.			
0F1.131262			

CITY OF WORTHINGTON, MINNESOTA
 S.P. 177-090-006 - EAST OKABENA LAKE TRAIL

CROSS SECTIONS

SHEET
 C8.05
 57
 OF
 68

RESOLUTION NO. _____

**APPROVING PLANS AND SPECIFICATIONS AND
ORDERING ADVERTISEMENT FOR BIDS.**

WHEREAS, the city engineer has prepared plans and specifications for the improvement of the following described properties by necessary base, trail concrete surfacing, and box culvert:

East Okabena Lake Trail

and

WHEREAS, said plans and specifications for said improvement have been presented to the council for approval.

NOW THEREFORE, BE IT RESOLVED BY THE CITY COUNCIL OF THE CITY OF WORTHINGTON, MINNESOTA:

1. Such plans and specifications for said improvement, a copy of which is attached hereto and made a part hereof, are hereby approved.
2. The city clerk shall prepare and cause to be inserted in the official newspaper and on QuestCDN.com an advertisement for bids upon the making of said improvement under such approved plans and specifications. The advertisement shall be published for minimum of 21 days, shall specify the work to be done, shall state that bids will be received at the office of the city clerk of the city of Worthington, Minnesota, until 2:00 p.m. on Wednesday, June 3, 2026, at which time they will be publicly opened in the council chambers of City Hall, 303 Ninth Street, Worthington, Minnesota, by a council designated committee, and bids and the responsibility of the bidders will be considered by the city council at 5:30 p.m. on Monday, June 8, 2026, in the council chambers of City Hall, 303 9th Street. Any bidder whose responsibility is questioned during consideration of the bid will be given an opportunity to address the council on the issue of responsibility. No bids will be considered unless sealed and filed with the clerk and accompanied by a cash deposit, cashier's check, bid bond or certified check payable to the clerk for five percent (5%) of the amount of the bid.

Adopted by the city council of the city of Worthington, Minnesota, this the 27th day of April, 2026.

(SEAL)

CITY OF WORTHINGTON

Rick VonHoldt, Mayor

Attest: _____
Mindy L. Eggers, City Clerk

COMMUNITY DEVELOPMENT MEMO

DATE: April 23, 2026

TO: HONORABLE MAYOR AND CITY COUNCIL

SUBJECT: ITEMS REQUIRING CITY COUNCIL ACTION OR REVIEW

CASE ITEM

1. PUBLIC HEARING ON RESIDENTIAL PROPERTY TAX ABATEMENT

Exhibit 1A is a copy of a City of Worthington Residential Property Tax Abatement Program application submitted by Marco Ramos of Ramos Construction. The applicant is seeking approval of tax abatement for the construction of a duplex on a vacant lot along the south side of Cecilee Street (parcel 31-1068-080).

Staff has reviewed the application and has concluded that it meets all the parameters of the Program guidelines. Therefore, staff is recommending approval of the application. To comply with State Statutes regarding tax abatement, a public hearing has been scheduled tonight to allow for public comment on the proposed abatement. Should Council concur with staff's recommendation, it may do so by adopting the resolution provided in **Exhibit 1B** after the completion of the public hearing.

Council action is requested.



CITY OF WORTHINGTON
303 NINTH STREET, PO Box 279
WORTHINGTON, MN 56187
TELEPHONE: (507) 372-8640
WWW.CI.WORTHINGTON.MN.US

**City of Worthington Residential Property Tax Abatement
Program Application**

Name of Applicant: Marco Ramos

Name of buyer (if available & different than above): _____

Parcel ID Number: 31-1068-080 Date: 3/31/2026

Address of Property: _____

Address to send abatement if different than address above:
1670 Cecilee St. Worthington, MN 56187

Phone Number: (507) 370-4619

Email: ramoscomany@gmail.com

Please Initial each statement below to indicate you have read and understand the statements below:

MR I understand this application is only for the City of Worthington Residential Property Tax Abatement Program. A separate application must be made to Nobles County to seek abatement of the County and School District’s taxes.

MR I understand that this development project must meet all applicable standards and regulations including local zoning regulations, permit requirements, and State Building Code requirements. Failure to do so will result in loss of tax abatement.

MR I understand that any change of ownership during the five-year abatement period must be communicated to the City of Worthington.

MR I have read and understand the program guidelines that are included with this application.

MR I understand that abatement will be in the form of a refund. Property taxes must be paid in full by the due date each year. The City of Worthington will issue one annual payment.

MR I understand that construction cannot commence until this application is approved by the City Council and a public hearing is conducted.

This application must be accompanied by the following documents:

- A letter addressed to the City of Worthington requesting tax abatement.
- A site plan for the proposed project.

Application shall be submitted to:

City of Worthington
303 9th Street, PO Box 279
Worthington, MN 56187

OR

Email to: community.development@ci.worthington.mn.us

Printed name of applicant: Marco Ramos

Signature of applicant:  Date: 3/31/2026

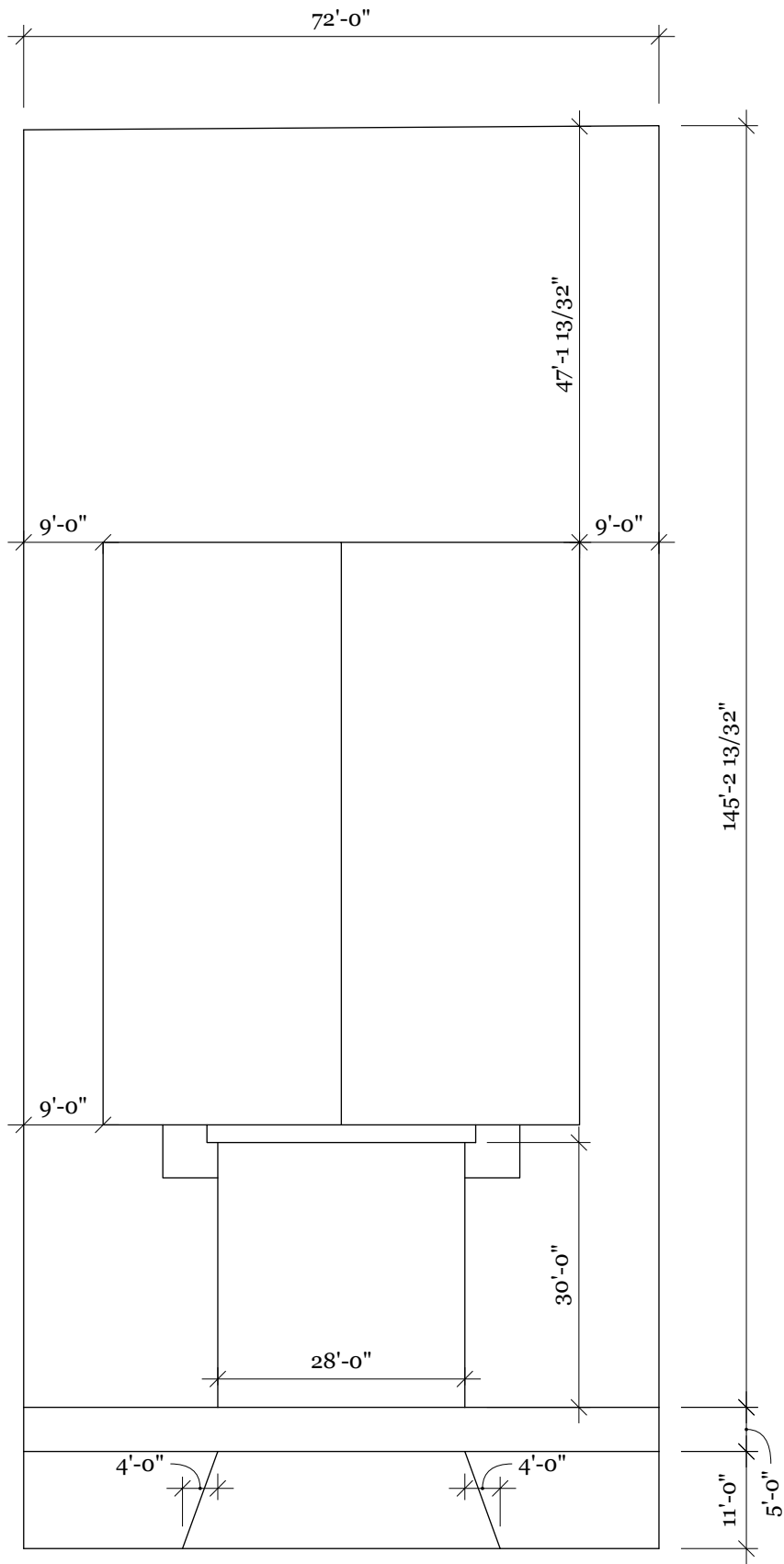


Exhibit 1A

THESE DRAWINGS ARE THE PROPRIETARY WORK PRODUCT OF RAMOS CONSTRUCTION LLC. DEVELOPED FOR THE EXCLUSIVE USE OF RAMOS CONSTRUCTION LLC USE OF THESE DRAWINGS AND CONCEPTS CONTAINED THEREIN WITHOUT THE PERMISSION OF RAMOS CONSTRUCTION LLC IS PROHIBITED AND MAY SUBJECT YOU TO A CLAIM FOR DAMAGES.

Ramos Construction LLC
 3704 S Cliff Ave. Back Deck

REVISIONS	
MM/DD/YY	REMARKS
1	...
2	...
3	...
4	...
5	...

RESOLUTION NO. _____

**A RESOLUTION APPROVING TAX ABATEMENT
FOR CERTAIN PROPERTY PURSUANT TO MINN. STAT. 469.1813**

WHEREAS, Minnesota Statute 469.1813 gives authority to the City of Worthington to grant an abatement of taxes imposed by the City if certain criteria are met; and

WHEREAS, in addition to the statutory requirements, the City of Worthington has adopted the Residential Property Tax Abatement Program guidelines which must be met before abatement of taxes will be granted for residential development; and

WHEREAS, Marco and Maria Ramos are the owner of certain property within the City of Worthington, legally described as follows:

Lot 5, Block 3, Cecilee Addition, City of Worthington, Nobles County, Minnesota.

WHEREAS, Marco and Maria Ramos have made application to the City of Worthington for the abatement of taxes as to the above-described parcel;

WHEREAS, on the date hereof, the City Council conducted a duly noticed public hearing on the abatement proposed to be provided by the City at which the views of all interested persons were heard; and

WHEREAS, Marco and Maria Ramos have met the statutory requirements outlined under Minnesota Statute 469.1813 Subdivision 1(1) and Subdivision 1(2)(i) as well as the City's Residential Property Tax Abatement Program guidelines for tax abatement;

NOW, THEREFORE BE IT RESOLVED BY THE CITY COUNCIL OF THE CITY OF WORTHINGTON, MINNESOTA:

1. The City of Worthington does, hereby grant an abatement of the City of Worthington's share of real estate taxes upon the above-described parcel for the construction of a two-unit duplex on Lot 5, Block 3, Cecilee Addition, City of Worthington, Nobles County, Minnesota.
2. The tax abatement will be for no more than five years commencing on the first year of taxes payable for the assessed value(s) related to the capital improvements outlined in Paragraph 1.
3. The City shall provide the awarded abatement payments following payment of due real estate taxes annually. Payments shall be made to the owner of record at the time of the payment.
4. The tax abatement shall be for the capital improvements only. Land values are not eligible and will not be abated.

5. The abatement shall be null and void if construction is not commenced within 6 months of the approval of this resolution or if real estate taxes are not paid on or before the respective payment deadlines annually.

Adopted by the City Council this 27th day of April, 2026.

(SEAL)

Rick Von Holdt, Mayor

Attest: _____
Mindy Eggers, City Clerk

PACKET: 05857 MEDSURETY
 VENDOR SET: 01 CITY OF WORTHINGTON *** DRAFT/OTHER LISTING ***
 BANK: 1 FIRST STATE BANK SOUTHWES

VENDOR	I.D.	NAME	ITEM TYPE	PAID DATE	DISCOUNT	AMOUNT	ITEM NO#	ITEM AMOUNT
M00512		MEDSURETY LLC	D	4/15/2026			002874	1,252.80
M00512		MEDSURETY LLC	D	4/15/2026			002875	502.50

* * B A N K T O T A L S * *	NO#	DISCOUNTS	CHECK AMT	TOTAL APPLIED
REGULAR CHECKS:	0	0.00	0.00	0.00
HANDWRITTEN CHECKS:	0	0.00	0.00	0.00
PRE-WRITE CHECKS:	0	0.00	0.00	0.00
DRAFTS:	2	0.00	1,755.30	1,755.30
VOID CHECKS:	0	0.00	0.00	0.00
NON CHECKS:	0	0.00	0.00	0.00
CORRECTIONS:	0	0.00	0.00	0.00
BANK TOTALS:	2	0.00	1,755.30	1,755.30

VENDOR SORT KEY	DATE	DESCRIPTION	FUND	DEPARTMENT	AMOUNT
AQUA LOGIC INC	4/17/26	INDOOR FILTER BASKET	AQUATIC CENTER FAC	AQUATIC CENTER FACILIT	<u>678.29</u>
				TOTAL:	678.29
ARNOLD MOTOR SUPPLY LLP	4/17/26	AIR FUEL TRUCK	AIRPORT	O-GEN MISC	<u>18.15</u>
				TOTAL:	18.15
ARTISAN BEER COMPANY	4/17/26	BEER	LIQUOR	NON-DEPARTMENTAL	36.90
	4/17/26	BEER	LIQUOR	NON-DEPARTMENTAL	1,210.10
	4/17/26	THC	LIQUOR	NON-DEPARTMENTAL	<u>1,422.40</u>
				TOTAL:	2,669.40
ATLANTIC BOTTLING COMPANY	4/17/26	MIX	LIQUOR	NON-DEPARTMENTAL	<u>307.15</u>
				TOTAL:	307.15
BEVERAGE WHOLESALERS INC	4/17/26	BEER	LIQUOR	NON-DEPARTMENTAL	13,700.44
	4/17/26	BEER	LIQUOR	NON-DEPARTMENTAL	4,930.20
	4/17/26	BEER	LIQUOR	NON-DEPARTMENTAL	<u>8,750.06</u>
				TOTAL:	27,380.70
BREAKTHRU BEVERAGE MINNESOTA BEER LLC	4/17/26	WINE	LIQUOR	NON-DEPARTMENTAL	656.00
	4/17/26	LIQUOR	LIQUOR	NON-DEPARTMENTAL	3,487.96
	4/17/26	LIQUOR	LIQUOR	NON-DEPARTMENTAL	15.00-
	4/17/26	MIX	LIQUOR	NON-DEPARTMENTAL	44.00-
	4/17/26	MIX	LIQUOR	NON-DEPARTMENTAL	7.34-
	4/17/26	MIX	LIQUOR	NON-DEPARTMENTAL	13.02-
	4/17/26	LIQUOR	LIQUOR	NON-DEPARTMENTAL	13.53-
	4/17/26	WINE	LIQUOR	NON-DEPARTMENTAL	384.00-
	4/17/26	FREIGHT	LIQUOR	O-SOURCE MISC	9.25
	4/17/26	FREIGHT	LIQUOR	O-SOURCE MISC	68.76
	4/17/26	FREIGHT	LIQUOR	O-SOURCE MISC	0.31-
	4/17/26	FREIGHT	LIQUOR	O-SOURCE MISC	1.85-
	4/17/26	FREIGHT	LIQUOR	O-SOURCE MISC	0.31-
	4/17/26	FREIGHT	LIQUOR	O-SOURCE MISC	0.93-
	4/17/26	FREIGHT	LIQUOR	O-SOURCE MISC	0.31-
	4/17/26	FREIGHT	LIQUOR	O-SOURCE MISC	<u>7.40-</u>
				TOTAL:	3,733.97
CINTAS CORP	4/17/26	MATS	GENERAL FUND	GENERAL GOVT BUILDINGS	<u>53.45</u>
				TOTAL:	53.45
CITY LAUNDERING CO	4/17/26	MATS AND MOPS	LIQUOR	O-GEN MISC	<u>67.38</u>
				TOTAL:	67.38
COLORADO GUN FIGHTER LLC	4/17/26	BALLISTIC HELMET	GENERAL FUND	POLICE ADMINISTRATION	<u>8,485.00</u>
				TOTAL:	8,485.00
COUNTY WIDE DIRECTORY	4/17/26	ADVERTISING	LIQUOR	O-GEN MISC	<u>380.00</u>
				TOTAL:	380.00
DCL AUTO PARTS INC	4/17/26	COOLANT LEAK REPAIR	MUNICIPAL WASTEWAT	M-SOURCE MAINS & LIFTS	<u>16.99</u>
				TOTAL:	16.99
DEPUTY REGISTER #33	4/17/26	WPD DRUG FORFEITURE	GENERAL FUND	NON-DEPARTMENTAL	<u>27.00</u>
				TOTAL:	27.00
DOLL DISTRIBUTING LLC	4/17/26	BEER	LIQUOR	NON-DEPARTMENTAL	14,501.40

VENDOR SORT KEY	DATE	DESCRIPTION	FUND	DEPARTMENT	AMOUNT
				TOTAL:	14,501.40
ECHO ELECTRIC - 134551	4/17/26	DUCT SEAL	ELECTRIC	M-DISTR UNDERGRND LINE	<u>16.83</u>
				TOTAL:	16.83
EVERSTRONG CONSTRUCTION INC	4/17/26	HANGER PAY APP #3	AIRPORT	PROJECT #5	<u>176,160.97</u>
				TOTAL:	176,160.97
FAIRMONT GLASS & SIGN PRODUCTS, INC	4/17/26	SERVICE EXTERIOR SLIDER	LIQUOR	O-GEN MISC	<u>5,714.83</u>
				TOTAL:	5,714.83
FLEXIBLE PIPE TOOLS & EQUIPMENT	4/17/26	2' 6" TUBE FOR VACTOR	MUNICIPAL WASTEWAT	M-SOURCE MAINS & LIFTS	<u>613.00</u>
				TOTAL:	613.00
FORWARD WORTHINGTON	4/17/26	SALUTE TO WOMEN BANQUET TI	GENERAL FUND	ADMINISTRATION	50.00
	4/17/26	SALUTE TO WOMEN BANQUET TI	GENERAL FUND	ACCOUNTING	50.00
	4/17/26	SALUTE TO WOMEN BANQUET TI	GENERAL FUND	SECURITY CENTER	50.00
	4/17/26	SALUTE TO WOMEN BANQUET TI	GENERAL FUND	SECURITY CENTER	50.00
	4/17/26	SALUTE TO WOMEN BANQUET TI	DATA PROCESSING	DATA PROCESSING	<u>100.00</u>
				TOTAL:	300.00
FRONTIER COMMUNICATION SERVICES	4/17/26	MONTHLY SERVICE	WATER	O-PUMPING	79.46
	4/17/26	MONTHLY SERVICE	WATER	O-PURIFY MISC	163.88
	4/17/26	MONTHLY SERVICE	MUNICIPAL WASTEWAT	O-PURIFY SUPERVISION	84.42
	4/17/26	MONTHLY SERVICE	MUNICIPAL WASTEWAT	O-PURIFY MISC	84.42
	4/17/26	MONTHLY SERVICE	MUNICIPAL WASTEWAT	ACCT-RECORDS & COLLECT	84.42
	4/17/26	MONTHLY SERVICE	ELECTRIC	O-SOURCE MISC	114.85
	4/17/26	MONTHLY SERVICE	ELECTRIC	O-DISTR STATION EXPENS	<u>200.50</u>
				TOTAL:	811.95
G&H DISTRIBUTING INC	4/17/26	MAL EHOSE CAMLOCK FLANGE P	MUNICIPAL WASTEWAT	M-PURIFY EQUIPMENT	<u>446.93</u>
				TOTAL:	446.93
GOPHER STATE ONE CALL	4/17/26	MONTHLY LOCATE SERVICE	WATER	O-DISTR MISC	17.90
	4/17/26	MONTHLY LOCATE SERVICE	MUNICIPAL WASTEWAT	O-SOURCE MAINS & LIFTS	17.90
	4/17/26	MONTHLY LOCATE SERVICE	ELECTRIC	O-DISTR MISC	<u>35.80</u>
				TOTAL:	71.60
GLOBAL RESERVE LLC	4/17/26	THC	LIQUOR	NON-DEPARTMENTAL	<u>1,471.00</u>
				TOTAL:	1,471.00
GRIDOR CONSTRUCTION INC	4/17/26	PAY APP #41 MWWTF IMPROVEM	MUNICIPAL WASTEWAT	FA PURIFY STRUCTURES	<u>89,116.00</u>
				TOTAL:	89,116.00
HEARTLAND TIRE INC	4/17/26	2 FRONT TIRES FOR #300	MUNICIPAL WASTEWAT	M-SOURCE MAINS & LIFTS	334.24
	4/17/26	2 FRONT TIRES FOR #300	MUNICIPAL WASTEWAT	M-SOURCE MAINS & LIFTS	<u>50.00</u>
				TOTAL:	384.24
INDIAN ISLAND WINERY	4/17/26	WINE	LIQUOR	NON-DEPARTMENTAL	<u>517.11</u>
				TOTAL:	517.11
JAYCOX POWERSPORTS	4/17/26	SHIPPING WET TEST SAMPLES	MUNICIPAL WASTEWAT	O-PURIFY LABORATORY	16.28
	4/17/26	SHIPPING WET TEST SAMPLES	MUNICIPAL WASTEWAT	O-PURIFY LABORATORY	18.68
	4/17/26	SHIPPING WET TEST SAMPLES	MUNICIPAL WASTEWAT	O-PURIFY LABORATORY	18.68
	4/17/26	SHIPPING WET TEST SAMPLES	MUNICIPAL WASTEWAT	O-PURIFY LABORATORY	<u>16.37</u>
				TOTAL:	70.01

VENDOR SORT KEY	DATE	DESCRIPTION	FUND	DEPARTMENT	AMOUNT
JOHNSON BROTHERS LIQUOR CO	4/17/26	LIQUOR	LIQUOR	NON-DEPARTMENTAL	226.61
	4/17/26	LIQUOR	LIQUOR	NON-DEPARTMENTAL	3,980.19
	4/17/26	WINE	LIQUOR	NON-DEPARTMENTAL	3,215.39
	4/17/26	MIX	LIQUOR	NON-DEPARTMENTAL	96.00
	4/17/26	FREIGHT	LIQUOR	O-SOURCE MISC	0.33
	4/17/26	FREIGHT	LIQUOR	O-SOURCE MISC	62.83
	4/17/26	FREIGHT	LIQUOR	O-SOURCE MISC	<u>124.83</u>
				TOTAL:	7,706.18
MARK'S AUTO REPAIR OF WORTHINGTON INC	4/17/26	TRASH PUMP EXHAUST PART	MUNICIPAL WASTEWAT	M-SOURCE MAINS & LIFTS	<u>30.00</u>
				TOTAL:	30.00
MC GLASS & KEY INC	4/17/26	DOOR HANDLE FIX	RECREATION	ICE ARENA	<u>175.00</u>
				TOTAL:	175.00
MILK AND HONEY CIDERS	4/17/26	BEER	LIQUOR	NON-DEPARTMENTAL	<u>620.00</u>
				TOTAL:	620.00
MINNESOTA OFFICE OF ADMIN HEARINGS	4/17/26	ANNEXATION OF PARCEL 20-01	GENERAL FUND	ECONOMIC DEVELOPMENT	<u>34.00</u>
				TOTAL:	34.00
MISCELLANEOUS V PESCHL, BENJAMIN	4/17/26	WPD FORFEITURE DISMISSED	GENERAL FUND	NON-DEPARTMENTAL	894.00
KOOIMAN, KATHY	4/17/26	CHAUTAUQUA RENTAL RETURN	RECREATION	NON-DEPARTMENTAL	150.00
KOOIMAN, KATHY	4/17/26	CHAUTAUQUA RENTAL RETURN	RECREATION	NON-DEPARTMENTAL	<u>60.00</u>
				TOTAL:	1,104.00
MINN DEPT OF LABOR AND INDUSTRY	4/17/26	ANNUAL ELEVATOR OPERATIO	RECREATION	FIELD HOUSE	<u>145.00</u>
				TOTAL:	145.00
ONE OFFICE SOLUTION-WOUTIL	4/17/26	MISC SUPPLIES	WATER	ACCTS-RECORDS & COLLEC	51.53
	4/17/26	MISC SUPPLIES	MUNICIPAL WASTEWAT	ACCT-RECORDS & COLLECT	51.53
	4/17/26	MISC SUPPLIES	ELECTRIC	ACCTS-RECORDS & COLLEC	<u>103.04</u>
				TOTAL:	206.10
PAIGE ST. JOHN	4/17/26	PASSPORT TO SPRING ITEMS	LIQUOR	O-GEN MISC	<u>71.31</u>
				TOTAL:	71.31
PAUSTIS WINE COMPANY	4/17/26	WINE	LIQUOR	NON-DEPARTMENTAL	1,471.00
	4/17/26	FREIGHT	LIQUOR	O-SOURCE MISC	<u>24.00</u>
				TOTAL:	1,495.00
PEPSI COLA BOTTLING CO OF PIPESTONE, M	4/17/26	MIX	LIQUOR	NON-DEPARTMENTAL	79.50
	4/17/26	MIX	LIQUOR	NON-DEPARTMENTAL	<u>65.50</u>
				TOTAL:	145.00
PHILLIPS WINE & SPIRITS INC	4/17/26	LIQUOR	LIQUOR	NON-DEPARTMENTAL	9,275.23
	4/17/26	WINE	LIQUOR	NON-DEPARTMENTAL	767.70
	4/17/26	MIX	LIQUOR	NON-DEPARTMENTAL	34.00
	4/17/26	FREIGHT	LIQUOR	O-SOURCE MISC	165.34
	4/17/26	FREIGHT	LIQUOR	O-SOURCE MISC	<u>34.00</u>
				TOTAL:	10,276.27
PRAIRIE LAND TREES INC	4/17/26	2026 TREE ORDER	RECREATION	TREE REMOVAL	<u>11,025.00</u>
				TOTAL:	11,025.00
PRESCO	4/17/26	CABLE 500 MCM	ELECTRIC	FA DISTR UNDRGRND COND	206,467.93

VENDOR SORT KEY	DATE	DESCRIPTION	FUND	DEPARTMENT	AMOUNT
	4/17/26	DISCOUNT	ELECTRIC	FA DISTR UNDRGRND COND	103.23-
	4/17/26	CABLE 500 MCM	ELECTRIC	FA DISTR UNDRGRND COND	126,575.55
	4/17/26	CABLE 500 MCM	ELECTRIC	FA DISTR UNDRGRND COND	<u>63.29-</u>
				TOTAL:	332,876.96
ROOS ERIC	4/17/26	MILEAGE LCRWS MEETING	WATER	O-SOURCE WELLS & SPRNG	<u>49.30</u>
				TOTAL:	49.30
ROUND LAKE VINEYARDS & WINERY LLC	4/17/26	WINE	LIQUOR	NON-DEPARTMENTAL	<u>525.00</u>
				TOTAL:	525.00
RUNNINGS SUPPLY INC-ACCT#9502440	4/17/26	KEVIN BOOTS AND SMALL TOOL WATER		O-DIST UNDERGRND LINES	40.98
	4/17/26	TRUCK BEDLINER SPRAY AND W WATER		O-DISTR MISC	12.99
	4/17/26	12V BATTERY WTP CHLORINE R WATER		M-PUMPING	24.99
	4/17/26	12V BATTERY WTP CHLORINE R WATER		M-PUMPING	24.99
	4/17/26	KEVIN BOOTS AND SMALL TOOL WATER		M-PUMPING	139.99
	4/17/26	TRUCK BEDLINER SPRAY AND W WATER		M-TRANS MAINS	11.99
	4/17/26	#209 FLOORMATS AND TOWELS WATER		M-TRANS MAINS	57.98
	4/17/26	VAC WATER HOSE REPAIR PART WATER		M-TRANS MAINS	18.97
	4/17/26	WELL 33 PUMP HATCH ADHESIV WATER		FA WELLS & SPRINGS	31.96
	4/17/26	MAINT SUPPLIES	MUNICIPAL WASTEWAT	M-PURIFY EQUIPMENT	18.67
	4/17/26	BATTERIES SAMPLERS AND MAN MUNICIPAL WASTEWAT		M-PURIFY EQUIPMENT	<u>48.97</u>
				TOTAL:	432.48
SCHROEDER BRYANT	4/17/26	ACTIVE SHOOTER CLASS	GENERAL FUND	POLICE ADMINISTRATION	<u>158.83</u>
				TOTAL:	158.83
SCHWALBACH ACE #6067	4/17/26	COLLECTION MAINT SUPPLIES	MUNICIPAL WASTEWAT	M-SOURCE MAINS & LIFTS	<u>24.75</u>
				TOTAL:	24.75
SHELDON MANUFACTURING INC	4/17/26	FAN MOTOR LAB INCUBATOR	MUNICIPAL WASTEWAT	O-PURIFY LABORATORY	<u>115.85</u>
				TOTAL:	115.85
SOUTHERN GLAZER'S WINE AND SPIRITS LL	4/17/26	WINE	LIQUOR	NON-DEPARTMENTAL	435.52
	4/17/26	LIQUOR	LIQUOR	NON-DEPARTMENTAL	3,174.67
	4/17/26	LIQUOR	LIQUOR	NON-DEPARTMENTAL	5,286.50
	4/17/26	FREIGHT	LIQUOR	O-SOURCE MISC	19.24
	4/17/26	FREIGHT	LIQUOR	O-SOURCE MISC	16.65
	4/17/26	FREIGHT	LIQUOR	O-SOURCE MISC	41.15
	4/17/26	FREIGHT	LIQUOR	O-SOURCE MISC	<u>55.50</u>
				TOTAL:	9,029.23
THE GLOBE	4/17/26	ADVERTISING	LIQUOR	O-GEN MISC	<u>45.20</u>
				TOTAL:	45.20
VESTIS GROUP, INC.	4/17/26	4 WEEK LAB & SHOP TOWEL DE MUNICIPAL WASTEWAT		O-PURIFY MISC	<u>105.23</u>
				TOTAL:	105.23
VINOPOPIA INC	4/17/26	WINE	LIQUOR	NON-DEPARTMENTAL	112.00
	4/17/26	LIQUOR	LIQUOR	NON-DEPARTMENTAL	778.75
	4/17/26	FREIGHT	LIQUOR	O-SOURCE MISC	<u>18.00</u>
				TOTAL:	908.75
WINE MERCHANTS	4/17/26	WINE	LIQUOR	NON-DEPARTMENTAL	848.00
	4/17/26	WINE	LIQUOR	NON-DEPARTMENTAL	5,032.00
	4/17/26	FREIGHT	LIQUOR	O-SOURCE MISC	6.00

VENDOR SORT KEY	DATE	DESCRIPTION	FUND	DEPARTMENT	AMOUNT
	4/17/26	FREIGHT	LIQUOR	O-SOURCE MISC	<u>60.00</u>
				TOTAL:	5,946.00
WW GOETSCH ASSOCIATES INC	4/17/26	PILLOW BLOCK BEARING ASSEM MUNICIPAL WASTEWAT		M-PURIFY EQUIPMENT	<u>506.00</u>
				TOTAL:	506.00

===== FUND TOTALS =====

101	GENERAL FUND	9,852.28
229	RECREATION	11,555.00
431	AQUATIC CENTER FACILITY	678.29
601	WATER	726.91
602	MUNICIPAL WASTEWATER	91,819.33
604	ELECTRIC	333,347.98
609	LIQUOR	93,510.88
612	AIRPORT	176,179.12
702	DATA PROCESSING	100.00

	GRAND TOTAL:	717,769.79

PACKET: 05861 MEDSURETY
 VENDOR SET: 01 CITY OF WORTHINGTON *** DRAFT/OTHER LISTING ***
 BANK: 1 FIRST STATE BANK SOUTHWES

VENDOR	I.D.	NAME	ITEM TYPE	PAID DATE	DISCOUNT	AMOUNT	ITEM NO#	ITEM AMOUNT
M00512		MEDSURETY LLC	D	4/07/2026			002876	364.50

* * B A N K T O T A L S * *	NO#	DISCOUNTS	CHECK AMT	TOTAL APPLIED
REGULAR CHECKS:	0	0.00	0.00	0.00
HANDWRITTEN CHECKS:	0	0.00	0.00	0.00
PRE-WRITE CHECKS:	0	0.00	0.00	0.00
DRAFTS:	1	0.00	364.50	364.50
VOID CHECKS:	0	0.00	0.00	0.00
NON CHECKS:	0	0.00	0.00	0.00
CORRECTIONS:	0	0.00	0.00	0.00
BANK TOTALS:	1	0.00	364.50	364.50

PACKET: 05867 APRIL EFT

VENDOR SET: 01

*** DRAFT/OTHER LISTING ***

BANK : 1 FIRST STATE BANK SOUTHWES

VENDOR	NAME / I.D.	DESC	ITEM TYPE	PAID DATE	DISCOUNT	AMOUNT	ITEM NO#	ITEM AMOUNT
F00122	FIRST STATE BANK SOUTHWEST		D	4/23/2026			002877	15,421.09
M00115	MISSOURI RIVER ENERGY SERVICES		D	4/23/2026			002878	1,359,810.84
S00202	STATE OF MINNESOTA DEPT OF REVENUE		D	4/23/2026			002879	116,962.00

* * T O T A L S * *

	NO#	DISCOUNTS	CHECK AMT	TOTAL APPLIED
REGULAR CHECKS:	0	0.00	0.00	0.00
HANDWRITTEN CHECKS:	0	0.00	0.00	0.00
PRE-WRITE CHECKS:	0	0.00	0.00	0.00
DRAFTS:	3	0.00	1,492,193.93	1,492,193.93
VOID CHECKS:	0	0.00	0.00	0.00
NON CHECKS:	0	0.00	0.00	0.00
CORRECTIONS:	0	0.00	0.00	0.00
REGISTER TOTALS:	3	0.00	1,492,193.93	1,492,193.93

TOTAL ERRORS: 0

TOTAL WARNINGS: 0

PACKET: 05867 APRIL EFT

VENDOR SET: 01

*** DRAFT/OTHER LISTING ***

BANK : 1 FIRST STATE BANK SOUTHWES

VENDOR	NAME / I.D.	DESC	ITEM TYPE	PAID DATE	DISCOUNT	AMOUNT	ITEM NO#	ITEM AMOUNT
--------	-------------	------	-----------	-----------	----------	--------	----------	-------------

** POSTING PERIOD RECAP **

FUND	PERIOD	AMOUNT

101	4/2026	6,541.37CR
202	4/2026	24.38CR
229	4/2026	3,047.63CR
601	4/2026	2,518.99CR
604	4/2026	1,424,768.06CR
609	4/2026	44,809.10CR
612	4/2026	1,550.59CR
702	4/2026	182.69CR
873	4/2026	8,751.12CR
=====		
ALL		1,492,193.93CR

VENDOR SORT KEY	DATE	DESCRIPTION	FUND	DEPARTMENT	AMOUNT
A & B BUSINESS SOLUTIONS	4/24/26	COPIER SERVICES	GENERAL FUND	ENGINEERING ADMIN	146.06
	4/24/26	COPIER SERVICES	GENERAL FUND	ECONOMIC DEVELOPMENT	<u>146.05</u>
				TOTAL:	292.11
STEVE LEE MARQUARDT	4/24/26	SHIELDS, TRANSPORT BAGS	GENERAL FUND	POLICE ADMINISTRATION	<u>9,803.92</u>
				TOTAL:	9,803.92
AMERICAN ENGINEERING TESTING INC	4/24/26	CENTENNIAL REHAB	STORM WATER MANAGE	PROJECT #18	<u>2,130.00</u>
				TOTAL:	2,130.00
AMERITAS	4/24/26	DENTAL INSURANCE	GENERAL FUND	NON-DEPARTMENTAL	432.66
	4/24/26	DENTAL INSURANCE	GENERAL FUND	NON-DEPARTMENTAL	446.89
	4/24/26	VISION INSURANCE	GENERAL FUND	NON-DEPARTMENTAL	83.20
	4/24/26	VISION INSURANCE	GENERAL FUND	NON-DEPARTMENTAL	87.11
	4/24/26	CARDENAS MARCH DENTAL	GENERAL FUND	NON-DEPARTMENTAL	158.48
	4/24/26	DENTAL INSURANCE	MEMORIAL AUDITORIUM	NON-DEPARTMENTAL	21.64
	4/24/26	DENTAL INSURANCE	MEMORIAL AUDITORIUM	NON-DEPARTMENTAL	21.64
	4/24/26	VISION INSURANCE	MEMORIAL AUDITORIUM	NON-DEPARTMENTAL	3.82
	4/24/26	VISION INSURANCE	MEMORIAL AUDITORIUM	NON-DEPARTMENTAL	3.82
	4/24/26	DENTAL INSURANCE	RECREATION	NON-DEPARTMENTAL	21.64
	4/24/26	DENTAL INSURANCE	RECREATION	NON-DEPARTMENTAL	21.64
	4/24/26	VISION INSURANCE	RECREATION	NON-DEPARTMENTAL	3.82
	4/24/26	VISION INSURANCE	RECREATION	NON-DEPARTMENTAL	3.82
	4/24/26	DENTAL INSURANCE	IMPROVEMENT CONST	NON-DEPARTMENTAL	20.56
	4/24/26	DENTAL INSURANCE	IMPROVEMENT CONST	NON-DEPARTMENTAL	3.79
	4/24/26	VISION INSURANCE	IMPROVEMENT CONST	NON-DEPARTMENTAL	6.92
	4/24/26	VISION INSURANCE	IMPROVEMENT CONST	NON-DEPARTMENTAL	3.37
	4/24/26	DENTAL INSURANCE	WATER	NON-DEPARTMENTAL	94.90
	4/24/26	DENTAL INSURANCE	WATER	NON-DEPARTMENTAL	95.71
	4/24/26	VISION INSURANCE	WATER	NON-DEPARTMENTAL	1.66
	4/24/26	VISION INSURANCE	WATER	NON-DEPARTMENTAL	1.02
	4/24/26	DENTAL INSURANCE	MUNICIPAL WASTEWATER	NON-DEPARTMENTAL	56.15
	4/24/26	DENTAL INSURANCE	MUNICIPAL WASTEWATER	NON-DEPARTMENTAL	56.42
	4/24/26	VISION INSURANCE	MUNICIPAL WASTEWATER	NON-DEPARTMENTAL	6.96
	4/24/26	VISION INSURANCE	MUNICIPAL WASTEWATER	NON-DEPARTMENTAL	7.01
	4/24/26	DENTAL INSURANCE	ELECTRIC	NON-DEPARTMENTAL	152.13
	4/24/26	DENTAL INSURANCE	ELECTRIC	NON-DEPARTMENTAL	152.13
	4/24/26	DENTAL INSURANCE	STORM WATER MANAGE	NON-DEPARTMENTAL	0.54
	4/24/26	DENTAL INSURANCE	STORM WATER MANAGE	NON-DEPARTMENTAL	2.71
	4/24/26	VISION INSURANCE	STORM WATER MANAGE	NON-DEPARTMENTAL	1.38
	4/24/26	VISION INSURANCE	STORM WATER MANAGE	NON-DEPARTMENTAL	1.61
	4/24/26	DENTAL INSURANCE	LIQUOR	NON-DEPARTMENTAL	122.52
	4/24/26	DENTAL INSURANCE	LIQUOR	NON-DEPARTMENTAL	122.52
	4/24/26	VISION INSURANCE	LIQUOR	NON-DEPARTMENTAL	3.82
	4/24/26	VISION INSURANCE	LIQUOR	NON-DEPARTMENTAL	3.82
	4/24/26	DENTAL INSURANCE	DATA PROCESSING	NON-DEPARTMENTAL	65.50
	4/24/26	DENTAL INSURANCE	DATA PROCESSING	NON-DEPARTMENTAL	<u>64.79</u>
				TOTAL:	2,358.12
ANDERSON RACE PARTS	4/24/26	UNIT #206 SERVICE BODY SHE WATER		O-DIST UNDERGRND LINES	<u>55.00</u>
				TOTAL:	55.00
ARNOLD MOTOR SUPPLY LLP	4/24/26	SCOTCH BRIGHT	ELECTRIC	M-DISTR STATION EQUIPM	34.00
	4/24/26	JB WELD	ELECTRIC	M-DISTR UNDERGRND LINE	<u>6.99</u>
				TOTAL:	40.99

VENDOR SORT KEY	DATE	DESCRIPTION	FUND	DEPARTMENT	AMOUNT
ARTISAN BEER COMPANY	4/24/26	BEER	LIQUOR	NON-DEPARTMENTAL	<u>106.10</u>
				TOTAL:	106.10
ATLANTIC BOTTLING COMPANY	4/24/26	MIX	LIQUOR	NON-DEPARTMENTAL	<u>400.05</u>
				TOTAL:	400.05
BAN-KOE SYSTEMS INC	4/24/26	FIRE ALARM SYSTEM	RECREATION	FIELD HOUSE	<u>1,663.00</u>
				TOTAL:	1,663.00
BENTS TRUCKING	4/24/26	PEA ROCK/SAND	ELECTRIC	M-DISTR UNDERGRND LINE	<u>1,256.49</u>
				TOTAL:	1,256.49
BEVERAGE WHOLESALERS INC	4/24/26	BEER	LIQUOR	NON-DEPARTMENTAL	7,206.81
	4/24/26	BEER	LIQUOR	NON-DEPARTMENTAL	4,989.40
	4/24/26	BEER	LIQUOR	NON-DEPARTMENTAL	15,164.25
	4/24/26	BEER	LIQUOR	NON-DEPARTMENTAL	<u>30.00</u>
				TOTAL:	27,330.46
BOLTON & MENK INC	4/24/26	EAST OKABENA LAKE TRAIL	IMPROVEMENT CONST	E OKABENA LAKE TRAIL	3,120.00
	4/24/26	FLOWER LANE ALLEY EASEMENT	IMPROVEMENT CONST	FLOWER LANE ALLEY RECO	5,499.50
	4/24/26	TH 59 UTILITY REPLACEMENT	WATER	PROJECT #5	1,657.50
	4/24/26	OMAHA AVE SAN SEWER	MUNICIPAL WASTEWAT	PROJECT #11	<u>3,357.50</u>
				TOTAL:	13,634.50
BREAKTHRU BEVERAGE MINNESOTA BEER LLC	4/24/26	LIQUOR	LIQUOR	NON-DEPARTMENTAL	267.00
	4/24/26	BEER	LIQUOR	NON-DEPARTMENTAL	598.00
	4/24/26	MIX	LIQUOR	NON-DEPARTMENTAL	24.00
	4/24/26	LIQUOR	LIQUOR	NON-DEPARTMENTAL	1,149.23
	4/24/26	FREIGHT	LIQUOR	O-SOURCE MISC	1.85
	4/24/26	FREIGHT	LIQUOR	O-SOURCE MISC	<u>25.44</u>
				TOTAL:	2,065.52
CINTAS CORP	4/24/26	MATS	GENERAL FUND	GENERAL GOVT BUILDINGS	<u>53.45</u>
				TOTAL:	53.45
CITY LAUNDERING CO	4/24/26	MATS AND MOPS	LIQUOR	O-GEN MISC	<u>69.78</u>
				TOTAL:	69.78
CITY OF WORTHINGTON-PETTY CASH	4/24/26	GARBAGE TAG SALES PETTY CA	GENERAL FUND	NON-DEPARTMENTAL	1,000.00
	4/24/26	OLSON PARK CASH CHANGE	RECREATION	NON-DEPARTMENTAL	<u>100.00</u>
				TOTAL:	1,100.00
COLUMN SOFTWARE PBC	4/24/26	PROP ORD #1221	GENERAL FUND	CLERK'S OFFICE	145.29
	4/24/26	APRIL PLANNING COMMISSION	GENERAL FUND	ECONOMIC DEVELOPMENT	133.77
	4/24/26	CECILEE TAX ABATEMENT	GENERAL FUND	ECONOMIC DEVELOPMENT	<u>63.96</u>
				TOTAL:	343.02
COMPUTER LODGE LLC	4/24/26	MICROSOFT 365 HOSTING	GENERAL FUND	CENTER FOR ACTIVE LIVI	<u>548.40</u>
				TOTAL:	548.40
CONSTRUCTION MANAGERS LLC	4/24/26	TOWER STORM LIFT STAT PMT	STORM WATER MANAGE	NON-DEPARTMENTAL	7,271.74-
	4/24/26	TOWER STORM LIFT STAT PMT	STORM WATER MANAGE	PROJECT #18	<u>145,434.72</u>
				TOTAL:	138,162.98
COOPERATIVE ENERGY CO- ACCT # 5910807	4/24/26	FUEL	GENERAL FUND	PAVED STREETS	8.39
	4/24/26	SAW GAS	RECREATION	TREE REMOVAL	70.90

VENDOR SORT KEY	DATE	DESCRIPTION	FUND	DEPARTMENT	AMOUNT
				TOTAL:	<u>79.29</u>
CORE & MAIN LP	4/24/26	ZINC ANODES	WATER	M-TRANS MAINS	<u>2,966.71</u>
				TOTAL:	<u>2,966.71</u>
CULLIGAN OF WORTHINGTON	4/24/26	SOFTENER SALT	GENERAL FUND	CENTER FOR ACTIVE LIVI	108.00
	4/24/26	WATER	GENERAL FUND	CENTER FOR ACTIVE LIVI	9.50
	4/24/26	WATER	LIQUOR	O-GEN MISC	<u>28.50</u>
				TOTAL:	<u>146.00</u>
CUSTOM GRAPHICS	4/24/26	DECALS/VEST STITCHING	GENERAL FUND	ECONOMIC DEVELOPMENT	<u>45.00</u>
				TOTAL:	<u>45.00</u>
DACOTAH PAPER CO	4/24/26	BAGS AND CLEANERS	LIQUOR	O-GEN MISC	<u>808.62</u>
				TOTAL:	<u>808.62</u>
DCL AUTO PARTS INC	4/24/26	BK LIFT SUPPORT	GENERAL FUND	PAVED STREETS	<u>31.92</u>
				TOTAL:	<u>31.92</u>
DEPARTMENT OF TRANSPORTATION	4/24/26	HANGER LOAN REPAYMENT	AIRPORT	NON-DEPARTMENTAL	<u>920.00</u>
				TOTAL:	<u>920.00</u>
DOLL DISTRIBUTING LLC	4/24/26	BEER	LIQUOR	NON-DEPARTMENTAL	11,571.95
	4/24/26	BEER	LIQUOR	NON-DEPARTMENTAL	32.75
	4/24/26	BEER	LIQUOR	NON-DEPARTMENTAL	<u>152.00</u>
				TOTAL:	<u>11,756.70</u>
E-Z WASH	4/24/26	CAR WASHES	GENERAL FUND	POLICE ADMINISTRATION	<u>196.00</u>
				TOTAL:	<u>196.00</u>
EARL F ANDERSEN INC- DIVISION OF SAFET	4/24/26	STREET SIGN/KLEEN BOLT	GENERAL FUND	SIGNS AND SIGNALS	<u>202.75</u>
				TOTAL:	<u>202.75</u>
ECHO ELECTRIC - 129841	4/24/26	HANGER 2-2 DOOR SHUT OFF	AIRPORT	O-GEN MISC	56.50
	4/24/26	HANGER 2-2 DOOR SHUTOFF FU	AIRPORT	O-GEN MISC	<u>64.58</u>
				TOTAL:	<u>121.08</u>
E J EQUIPMENT	4/24/26	CATCH BASIN CLEANING	STORM WATER MANAGE	STORM DRAINAGE	<u>15,000.00</u>
				TOTAL:	<u>15,000.00</u>
FASTENAL COMPANY	4/24/26	MISC BOLTS	ELECTRIC	O-DISTR MISC	<u>102.97</u>
				TOTAL:	<u>102.97</u>
FLAHERTY & HOOD PA	4/24/26	PD PERSONNEL ISSU-PRO SERV	GENERAL FUND	CITY ATTORNEY	<u>807.50</u>
				TOTAL:	<u>807.50</u>
FORUM COMMUNICATIONS COMPANY	4/24/26	MONTHLY AD	MEMORIAL AUDITORIUM	MEMORIAL AUDITORIUM	1,835.00
	4/24/26	DIGITAL ADS	RECREATION	FIELD HOUSE	<u>450.00</u>
				TOTAL:	<u>2,285.00</u>
FRONTIER COMMUNICATION SERVICES	4/24/26	MONTHLY SERVICE	MUNICIPAL WASTEWAT	O-PURIFY MISC	<u>99.88</u>
				TOTAL:	<u>99.88</u>
FULL COMPASS SYSTEMS LTD	4/24/26	SHORT ZOOM LENS	MEMORIAL AUDITORIUM	MEMORIAL AUDITORIUM	2,227.50
	4/24/26	MUSIC STAND	MEMORIAL AUDITORIUM	MEMORIAL AUDITORIUM	<u>381.15</u>
				TOTAL:	<u>2,608.65</u>

VENDOR SORT KEY	DATE	DESCRIPTION	FUND	DEPARTMENT	AMOUNT
GRAINGER	4/24/26	WELL 29 HEATER REPLACEMENT	WATER	M-PUMPING	<u>756.03</u>
				TOTAL:	756.03
GREATAMERICA FINANCIAL SERVICES CORPOR	4/24/26	COPIER SERVICE	GENERAL FUND	PAVED STREETS	49.82
	4/24/26	COPIER SERVICE	RECREATION	PARK AREAS	49.82
	4/24/26	COPIER SERVICE	STORM WATER MANAGE	STORM DRAINAGE	<u>49.82</u>
				TOTAL:	149.46
HERITAGE PROFESSIONAL PRODUCTS GROUP	4/24/26	FERTILIZER	RECREATION	SOCCER COMPLEX	<u>2,173.60</u>
				TOTAL:	2,173.60
HILLCREST FORGE	4/24/26	ALUMINIUM HANDRAILS	GENERAL FUND	GENERAL GOVT BUILDINGS	<u>4,175.08</u>
				TOTAL:	4,175.08
HOPE HAVEN INC	4/24/26	CLEANING	GENERAL FUND	CENTER FOR ACTIVE LIVI	<u>541.67</u>
				TOTAL:	541.67
IDEAL LANDSCAPE & DESIGN INC	4/24/26	SNOW REMOVAL/SALT 3/16&3/1	MEMORIAL AUDITORIUM	MEMORIAL AUDITORIUM	<u>528.00</u>
				TOTAL:	528.00
INDEPENDENT SCHOOL DISTRICT #518	4/24/26	MARCH 26 PAYMENT	CABLE TELEVISION	CABLE	2,318.96
	4/24/26	BLUEPEAK 1ST QTR 2026 PMT	CABLE TELEVISION	CABLE	<u>11,706.44</u>
				TOTAL:	14,025.40
INTEGRITY AVIATION INC	4/24/26	FBO MANAGEMENT FEE	AIRPORT	O-GEN MISC	<u>2,312.00</u>
				TOTAL:	2,312.00
INTL UNION LOCAL #49	4/24/26	UNION DUES	GENERAL FUND	NON-DEPARTMENTAL	84.44
	4/24/26	UNION DUES	GENERAL FUND	NON-DEPARTMENTAL	116.00
	4/24/26	UNION DUES	RECREATION	NON-DEPARTMENTAL	77.32
	4/24/26	UNION DUES	RECREATION	NON-DEPARTMENTAL	83.75
	4/24/26	UNION DUES	IMPROVEMENT CONST	NON-DEPARTMENTAL	8.29
	4/24/26	UNION DUES	IMPROVEMENT CONST	NON-DEPARTMENTAL	6.78
	4/24/26	UNION DUES	WATER	NON-DEPARTMENTAL	98.63
	4/24/26	UNION DUES	WATER	NON-DEPARTMENTAL	95.38
	4/24/26	UNION DUES	MUNICIPAL WASTEWAT	NON-DEPARTMENTAL	124.67
	4/24/26	UNION DUES	MUNICIPAL WASTEWAT	NON-DEPARTMENTAL	120.66
	4/24/26	UNION DUES	STORM WATER MANAGE	NON-DEPARTMENTAL	43.38
	4/24/26	UNION DUES	STORM WATER MANAGE	NON-DEPARTMENTAL	13.43
	4/24/26	UNION DUES	AIRPORT	NON-DEPARTMENTAL	0.77
	4/24/26	UNION DUES	AIRPORT	NON-DEPARTMENTAL	<u>1.50</u>
				TOTAL:	875.00
JANITOR'S CLOSET	4/24/26	NEW VACUUM & BAGS	RECREATION	FIELD HOUSE	<u>642.70</u>
				TOTAL:	642.70
JOHNSON BROTHERS LIQUOR CO	4/24/26	LIQUOR	LIQUOR	NON-DEPARTMENTAL	5,315.51
	4/24/26	WINE	LIQUOR	NON-DEPARTMENTAL	1,222.66
	4/24/26	MIX	LIQUOR	NON-DEPARTMENTAL	37.00
	4/24/26	LIQUOR	LIQUOR	NON-DEPARTMENTAL	44.15-
	4/24/26	FREIGHT	LIQUOR	O-SOURCE MISC	70.04
	4/24/26	FREIGHT	LIQUOR	O-SOURCE MISC	<u>31.08</u>
				TOTAL:	6,632.14
LAW ENF LABOR SERV INC #4	4/24/26	UNION DUES LICENSED	GENERAL FUND	NON-DEPARTMENTAL	584.00
	4/24/26	UNION DUES LICENSED	GENERAL FUND	NON-DEPARTMENTAL	584.00

VENDOR SORT KEY	DATE	DESCRIPTION	FUND	DEPARTMENT	AMOUNT
	4/24/26	UNION DUES NON-LICENSED	GENERAL FUND	NON-DEPARTMENTAL	193.98
	4/24/26	UNION DUES NON-LICENSED	GENERAL FUND	NON-DEPARTMENTAL	<u>193.98</u>
				TOTAL:	1,555.96
LOWE'S SHEET METAL INC	4/24/26	CITY HALL ROOF TOP UNIT	GENERAL FUND	GENERAL GOVT BUILDINGS	<u>467.50</u>
				TOTAL:	467.50
MIDWEST ALARM COMPANY INC	4/24/26	FIRE ALARM INSPECT PUB WOR	GENERAL FUND	PAVED STREETS	661.90
	4/24/26	FIRE ALARM INSPECTION	MEMORIAL AUDITORIUM	MEMORIAL AUDITORIUM	375.00
	4/24/26	ARENA ALARM MONITORING	RECREATION	ICE ARENA	135.10
	4/24/26	FIRE ALARM MONITORING THEA	RECREATION	THEATER	<u>155.50</u>
				TOTAL:	1,327.50
MINNESOTA BENEFIT ASSOCIATION	4/24/26	MN BENEFITS	GENERAL FUND	NON-DEPARTMENTAL	25.51
	4/24/26	MN BENEFITS	GENERAL FUND	NON-DEPARTMENTAL	18.29
	4/24/26	MN BENEFITS	GENERAL FUND	NON-DEPARTMENTAL	76.26
	4/24/26	MN BENEFITS	GENERAL FUND	NON-DEPARTMENTAL	71.39
	4/24/26	INSURANCE	GENERAL FUND	POLICE ADMINISTRATION	0.01
	4/24/26	INSURANCE	GENERAL FUND	PAVED STREETS	31.42
	4/24/26	INSURANCE	GENERAL FUND	PUBLIC WORK SHOP	84.59
	4/24/26	MN BENEFITS	RECREATION	NON-DEPARTMENTAL	25.91
	4/24/26	MN BENEFITS	RECREATION	NON-DEPARTMENTAL	32.09
	4/24/26	MN BENEFITS	RECREATION	NON-DEPARTMENTAL	6.95
	4/24/26	MN BENEFITS	RECREATION	NON-DEPARTMENTAL	10.12
	4/24/26	INSURANCE	RECREATION	PARK AREAS	0.01
	4/24/26	MN BENEFITS	MUNICIPAL WASTEWAT	NON-DEPARTMENTAL	96.92
	4/24/26	MN BENEFITS	MUNICIPAL WASTEWAT	NON-DEPARTMENTAL	96.92
	4/24/26	MN BENEFITS	MUNICIPAL WASTEWAT	NON-DEPARTMENTAL	9.21
	4/24/26	MN BENEFITS	MUNICIPAL WASTEWAT	NON-DEPARTMENTAL	9.21
	4/24/26	INSURANCE	MUNICIPAL WASTEWAT	O-PURIFY LABORATORY	0.01
	4/24/26	MN BENEFITS	ELECTRIC	NON-DEPARTMENTAL	13.92
	4/24/26	MN BENEFITS	ELECTRIC	NON-DEPARTMENTAL	13.92
	4/24/26	INSURANCE	STORM WATER MANAGE	STORM DRAINAGE	77.33
	4/24/26	MN BENEFITS	AIRPORT	NON-DEPARTMENTAL	1.04
	4/24/26	MN BENEFITS	AIRPORT	NON-DEPARTMENTAL	1.70
	4/24/26	MN BENEFITS	DATA PROCESSING	NON-DEPARTMENTAL	7.87
	4/24/26	MN BENEFITS	DATA PROCESSING	NON-DEPARTMENTAL	<u>7.87</u>
				TOTAL:	718.47
MINNESOTA CHILD SUPPORT PAYMENT CTR	4/24/26	SUPPORT ORDER	GENERAL FUND	NON-DEPARTMENTAL	115.20
	4/24/26	SUPPORT ORDER	RECREATION	NON-DEPARTMENTAL	24.68
	4/24/26	SUPPORT ORDER	AIRPORT	NON-DEPARTMENTAL	<u>6.40</u>
				TOTAL:	146.28
MINNESOTA DEPARTMENT OF TRANSPORTATION	4/24/26	EQUIP CALIBRATION -MAT INS	GENERAL FUND	ENGINEERING ADMIN	<u>161.09</u>
				TOTAL:	161.09
MINNESOTA ENERGY RESOURCES CORP	4/24/26	MONTHLY SERVICE	GENERAL FUND	GENERAL GOVT BUILDINGS	646.66
	4/24/26	MONTHLY SERVICES	GENERAL FUND	FIRE ADMINISTRATION	762.43
	4/24/26	MONTHLY SERVICE	GENERAL FUND	CENTER FOR ACTIVE LIVI	446.15
	4/24/26	MINNESOTA ENERGY RESOURCES	MEMORIAL AUDITORIUM	MEMORIAL AUDITORIUM	936.00
	4/24/26	MONTHLY SERVICE	RECREATION	FIELD HOUSE	794.21
	4/24/26	MONTHLY SERVICE	WATER	O-PURIFY MISC	501.14
	4/24/26	MONTHLY SERVICE	WATER	O-DISTR MISC	152.20
	4/24/26	MONTHLY SERVICE	WATER	O-DISTR MISC	261.22
	4/24/26	MONTHLY SERVICE	MUNICIPAL WASTEWAT	O-SOURCE MAINS & LIFTS	152.20

VENDOR SORT KEY	DATE	DESCRIPTION	FUND	DEPARTMENT	AMOUNT
	4/24/26	MONTHLY SERVICE	ELECTRIC	O-DISTR MISC	304.38
	4/24/26	MONTHLY SERVICE	ELECTRIC	O-DISTR MISC	<u>261.21</u>
				TOTAL:	5,217.80
MISCELLANEOUS V GEERTSEMA, ROGER G	4/24/26	UTILITY REFUND	ELECTRIC	NON-DEPARTMENTAL	83.60
LOPEZ LOPEZ, MARIA ELE	4/24/26	UTLITY REFUND	ELECTRIC	NON-DEPARTMENTAL	5.37
MILEY, JOSH W	4/24/26	UTILITY REFUND	ELECTRIC	NON-DEPARTMENTAL	227.18
TEMA PEREZ, TELMA E	4/24/26	UTILITY REFUND	ELECTRIC	NON-DEPARTMENTAL	33.43
SOLIS LARIOS, ENRIQUE	4/24/26	UTILITY REFUND	ELECTRIC	NON-DEPARTMENTAL	113.42
SABU, NEIL P	4/24/26	UTILITY REFUND	ELECTRIC	NON-DEPARTMENTAL	64.25
VAIL, NICOLAS L	4/24/26	UTILITY REFUND	ELECTRIC	NON-DEPARTMENTAL	24.41
LOOMIS, GRACE	4/24/26	UTILITY REFUND	ELECTRIC	NON-DEPARTMENTAL	391.73
LUITJENS, DENNIS	4/24/26	DISHWASHER REBATE PROGRAM	ELECTRIC	CUSTOMER INSTALL EXPEN	25.00
MEIER, JEFFREY	4/24/26	DISHWASHER REBATE	ELECTRIC	CUSTOMER INSTALL EXPEN	25.00
RADLOFF, REGINALD	4/24/26	DISHWASHER REBATE	ELECTRIC	CUSTOMER INSTALL EXPEN	<u>25.00</u>
				TOTAL:	1,018.39
NCPERS GROUP LIFE INS	4/24/26	LIFE INS	GENERAL FUND	NON-DEPARTMENTAL	135.18
	4/24/26	LIFE INS	GENERAL FUND	NON-DEPARTMENTAL	138.73
	4/24/26	LIFE INS	MEMORIAL AUDITORIUM	NON-DEPARTMENTAL	8.00
	4/24/26	LIFE INS	MEMORIAL AUDITORIUM	NON-DEPARTMENTAL	8.00
	4/24/26	LIFE INS	RECREATION	NON-DEPARTMENTAL	30.57
	4/24/26	LIFE INS	RECREATION	NON-DEPARTMENTAL	32.07
	4/24/26	LIFE INS	IMPROVEMENT CONST	NON-DEPARTMENTAL	3.79
	4/24/26	LIFE INS	IMPROVEMENT CONST	NON-DEPARTMENTAL	3.10
	4/24/26	LIFE INS	WATER	NON-DEPARTMENTAL	40.35
	4/24/26	LIFE INS	WATER	NON-DEPARTMENTAL	39.40
	4/24/26	LIFE INS	MUNICIPAL WASTEWATER	NON-DEPARTMENTAL	44.65
	4/24/26	LIFE INS	MUNICIPAL WASTEWATER	NON-DEPARTMENTAL	45.12
	4/24/26	LIFE INS	ELECTRIC	NON-DEPARTMENTAL	35.58
	4/24/26	LIFE INS	ELECTRIC	NON-DEPARTMENTAL	35.72
	4/24/26	LIFE INS	STORM WATER MANAGE	NON-DEPARTMENTAL	5.88
	4/24/26	LIFE INS	STORM WATER MANAGE	NON-DEPARTMENTAL	1.96
	4/24/26	LIFE INS	LIQUOR	NON-DEPARTMENTAL	8.00
	4/24/26	LIFE INS	LIQUOR	NON-DEPARTMENTAL	8.00
	4/24/26	LIFE INS	DATA PROCESSING	NON-DEPARTMENTAL	16.00
	4/24/26	LIFE INS	DATA PROCESSING	NON-DEPARTMENTAL	<u>15.90</u>
				TOTAL:	656.00
NICKEL & ASSOC INS AGENCY	4/24/26	EQUIPMENT BREAKDOWN COVERA	ELECTRIC	O-SOURCE MISC	<u>78,028.00</u>
				TOTAL:	78,028.00
NOBLES COOPERATIVE ELECTRIC	4/24/26	MONTHLY SERVICE	GENERAL FUND	SECURITY CENTER	22.04
	4/24/26	MONTHLY SERVICE	GENERAL FUND	SECURITY CENTER	22.03
	4/24/26	MONTHLY SERVICE	GENERAL FUND	SIGNS AND SIGNALS	47.06
	4/24/26	MONTHLY SERVICE	GENERAL FUND	SIGNS AND SIGNALS	51.01
	4/24/26	MONTHLY SERVICE	RECREATION	GOLF COURSE-GREEN	<u>472.10</u>
				TOTAL:	614.24
NOBLES COUNTY AUDITOR/TREASURER	4/24/26	POSTAGE 1ST QTR	GENERAL FUND	POLICE ADMINISTRATION	224.02
	4/24/26	1ST QUARTER LEC SPLIT	GENERAL FUND	SECURITY CENTER	1,529.32
	4/24/26	1ST QUARTER LEC SPLIT	GENERAL FUND	SECURITY CENTER	6,325.38
	4/24/26	1ST QUARTER LEC SPLIT	GENERAL FUND	SECURITY CENTER	12,594.77
	4/24/26	1ST QUARTER LEC SPLIT	GENERAL FUND	SECURITY CENTER	135.91
	4/24/26	1ST QUARTER LEC SPLIT	GENERAL FUND	SECURITY CENTER	899.00
	4/24/26	1ST QUARTER LEC SPLIT	GENERAL FUND	SECURITY CENTER	<u>5,446.44</u>

VENDOR SORT KEY	DATE	DESCRIPTION	FUND	DEPARTMENT	AMOUNT
	4/24/26	1ST QUARTER LEC SPLIT	GENERAL FUND	SECURITY CENTER	2,827.72
	4/24/26	1ST QUARTER LEC SPLIT	GENERAL FUND	SECURITY CENTER	65.74
	4/24/26	1ST QUARTER LEC SPLIT	GENERAL FUND	SECURITY CENTER	4,425.26
	4/24/26	1ST QUARTER LEC SPLIT	GENERAL FUND	SECURITY CENTER	5,735.39
	4/24/26	1ST QUARTER LEC SPLIT	GENERAL FUND	SECURITY CENTER	574.56
	4/24/26	1ST QUARTER LEC SPLIT	GENERAL FUND	SECURITY CENTER	12.92
	4/24/26	1ST QUARTER LEC SPLIT	GENERAL FUND	SECURITY CENTER	903.53
	4/24/26	APRIL LEGAL SERVICES	GENERAL FUND	PROSECUTION	32,580.75
	4/24/26	LEASE PMT-UTILITY OFFICE A WATER		O-DISTR RENTS	168.65
	4/24/26	LEASE PMT-UTILITY OFFICE A WATER		ADMIN RENT	337.29
	4/24/26	LEASE PMT-UTILITY OFFICE A MUNICIPAL WASTEWAT		O-PURIFY MISC	134.92
	4/24/26	LEASE PMT-UTILITY OFFICE A MUNICIPAL WASTEWAT		ADMIN RENT	269.83
	4/24/26	LEASE PMT-UTILITY OFFICE A ELECTRIC		O-DISTR RENTS	809.50
	4/24/26	LEASE PMT-UTILITY OFFICE A ELECTRIC		ADMIN RENT	<u>1,652.71</u>
				TOTAL:	77,653.61
OFFICE OF MNIT SERVICES	4/24/26	VOICE SERVICE MARCH	GENERAL FUND	ADMINISTRATION	32.88
	4/24/26	VOICE SERVICE MARCH	GENERAL FUND	ADMINISTRATION	31.06
	4/24/26	VOICE SERVICE MARCH	GENERAL FUND	ACCOUNTING	31.44
	4/24/26	VOICE SERVICE MARCH	GENERAL FUND	ENGINEERING ADMIN	15.16
	4/24/26	VOICE SERVICE MARCH	GENERAL FUND	ENGINEERING ADMIN	139.17
	4/24/26	VOICE SERVICE MARCH	GENERAL FUND	ECONOMIC DEVELOPMENT	15.16
	4/24/26	VOICE SERVICE MARCH	GENERAL FUND	ECONOMIC DEVELOPMENT	31.37
	4/24/26	VOICE SERVICE MARCH	RECREATION	FIELD HOUSE	48.87
	4/24/26	MARCH 2026 VOICE SERVICE	WATER	O-PUMPING	15.55
	4/24/26	MARCH 2026 VOICE SERVICE	WATER	O-DISTR MISC	45.28
	4/24/26	MARCH 2026 VOICE SERVICE	WATER	ADMIN OFFICE SUPPLIES	14.63
	4/24/26	MARCH 2026 VOICE SERVICE	WATER	ACCTS-RECORDS & COLLEC	28.41
	4/24/26	MARCH 2026 VOICE SERVICE	MUNICIPAL WASTEWAT	O-SOURCE MAINS & LIFTS	14.63
	4/24/26	MARCH 2026 VOICE SERVICE	MUNICIPAL WASTEWAT	O-PURIFY MISC	31.66
	4/24/26	MARCH 2026 VOICE SERVICE	MUNICIPAL WASTEWAT	ADMIN OFFICE SUPPLIES	14.63
	4/24/26	MARCH 2026 VOICE SERVICE	MUNICIPAL WASTEWAT	ACCT-RECORDS & COLLECT	31.66
	4/24/26	MARCH 2026 VOICE SERVICE	ELECTRIC	O-SOURCE MISC	14.63
	4/24/26	MARCH 2026 VOICE SERVICE	ELECTRIC	O-DISTR SUPER & ENG	14.63
	4/24/26	MARCH 2026 VOICE SERVICE	ELECTRIC	O-DISTR STATION EXPENS	44.08
	4/24/26	MARCH 2026 VOICE SERVICE	ELECTRIC	O-DISTR MISC	14.63
	4/24/26	MARCH 2026 VOICE SERVICE	ELECTRIC	ADMIN OFFICE SUPPLIES	15.23
	4/24/26	MARCH 2026 VOICE SERVICE	ELECTRIC	ACCTS-RECORDS & COLLEC	85.27
	4/24/26	MARCH 2026 VOICE SERVICE	ELECTRIC	ACCTS-ASSISTANCE	15.80
	4/24/26	VOICE DIRECTORY	DATA PROCESSING	DATA PROCESSING	56.98
	4/24/26	VOICE SERVICE MARCH	DATA PROCESSING	DATA PROCESSING	<u>39.48</u>
				TOTAL:	842.29
ONE OFFICE SOLUTION-WOCITY	4/24/26	POCKET BINDER	GENERAL FUND	CLERK'S OFFICE	10.29
	4/24/26	RECIPT BOOK, TONER	GENERAL FUND	CLERK'S OFFICE	<u>126.86</u>
				TOTAL:	137.15
ONE OFFICE SOLUTION-NCLAW	4/24/26	TAPE, PEN, ENVELOPES	GENERAL FUND	SECURITY CENTER	26.25
	4/24/26	TAPE, PEN, ENVELOPES	GENERAL FUND	SECURITY CENTER	<u>26.26</u>
				TOTAL:	52.51
ONE OFFICE SOLUTION-WOCITY	4/24/26	WALL CALENDAR	MEMORIAL AUDITORIUM	MEMORIAL AUDITORIUM	<u>85.26</u>
				TOTAL:	85.26
PALMA CUSTOMS & AUTO SALES LLC	4/24/26	JUMP START SERVICE	GENERAL FUND	POLICE ADMINISTRATION	68.00
	4/24/26	IR #26-1723 TOW	GENERAL FUND	POLICE ADMINISTRATION	471.66

VENDOR SORT KEY	DATE	DESCRIPTION	FUND	DEPARTMENT	AMOUNT
				TOTAL:	539.66
PEPSI COLA BOTTLING CO OF PIPESTONE, M	4/24/26	MIX	LIQUOR	NON-DEPARTMENTAL	27.00
				TOTAL:	27.00
PHILLIPS WINE & SPIRITS INC	4/24/26	LIQUOR	LIQUOR	NON-DEPARTMENTAL	1,821.49
	4/24/26	WINE	LIQUOR	NON-DEPARTMENTAL	1,587.32
	4/24/26	LIQUOR	LIQUOR	NON-DEPARTMENTAL	13.84
	4/24/26	LIQUOR	LIQUOR	NON-DEPARTMENTAL	24.00
	4/24/26	LIQUOR	LIQUOR	NON-DEPARTMENTAL	17.79
	4/24/26	LIQUOR	LIQUOR	NON-DEPARTMENTAL	2.27
	4/24/26	LIQUOR	LIQUOR	NON-DEPARTMENTAL	7.15
	4/24/26	FREIGHT	LIQUOR	O-SOURCE MISC	25.41
	4/24/26	FREIGHT	LIQUOR	O-SOURCE MISC	54.25
				TOTAL:	3,423.42
PREMIER DOOR CO	4/24/26	PARTS-BIG HANGER DOOR	AIRPORT	O-GEN MISC	325.00
				TOTAL:	325.00
RENT-ALL DBA RA RENTALS	4/24/26	UTV KUBOTA RENTAL	RECREATION	BALLFIELD MAINTENANCE	450.00
				TOTAL:	450.00
RESCO	4/24/26	TRANSFORMERS 3 PHASE	ELECTRIC	FA DISTR LINE TRANSFOR	75,677.65
	4/24/26	DISCOUNT	ELECTRIC	FA DISTR LINE TRANSFOR	37.84
				TOTAL:	75,639.81
DRINK SYSTEMS INC	4/24/26	PLASTIC PANELS	RECREATION	FIELD HOUSE	674.00
				TOTAL:	674.00
DRONS REPAIR INC	4/24/26	#2 BATTERIES	GENERAL FUND	FIRE ADMINISTRATION	501.57
	4/24/26	DOT TRUCK INSPECTION	GENERAL FUND	PAVED STREETS	200.05
	4/24/26	WATER TRUCK DOT INSPECT	STORM WATER MANAGE	STREET CLEANING	200.05
				TOTAL:	901.67
ROSE RENTALS LLC	4/24/26	CENTENNIAL PARK/WINTERIZE	RECREATION	PARK AREAS	286.00
				TOTAL:	286.00
ROUND LAKE VINEYARDS & WINERY LLC	4/24/26	WINE	LIQUOR	NON-DEPARTMENTAL	525.00
				TOTAL:	525.00
RUNNINGS SUPPLY INC-ACCT#9502440	4/24/26	CHALK LINE REFIL	WATER	O-DIST UNDERGRND LINES	3.29
	4/24/26	14" ZIPTIES	WATER	O-DIST UNDERGRND LINES	10.98
	4/24/26	GREASE GUN USED UNIT #329	MUNICIPAL WASTEWAT	M-SOURCE MAINS & LIFTS	19.99
	4/24/26	UNIT #329 GREASE FITTINGS	MUNICIPAL WASTEWAT	M-SOURCE MAINS & LIFTS	60.94
	4/24/26	BATTERIES FOR MANHOLE MONI	MUNICIPAL WASTEWAT	M-SOURCE MAINS & LIFTS	19.99
	4/24/26	DISCHARGE HOSE FOR WATER T	MUNICIPAL WASTEWAT	M-SOURCE MAINS & LIFTS	69.99
	4/24/26	PLANT MAINT SUPPLIES	MUNICIPAL WASTEWAT	M-PURIFY EQUIPMENT	112.89
				TOTAL:	298.07
RUNNINGS SUPPLY INC-ACCT#9502485	4/24/26	SQUAD #08-51	GENERAL FUND	POLICE ADMINISTRATION	39.16
	4/24/26	TOTE	GENERAL FUND	POLICE ADMINISTRATION	35.96
	4/24/26	GLOVES/TAPE MEASURE	GENERAL FUND	PAVED STREETS	30.98
	4/24/26	SAILBOARD BEACH DOCK	GENERAL FUND	LAKE IMPROVEMENT	9.28
	4/24/26	PRESSURE WASH HOSE/WRENCH/	RECREATION	FIELD HOUSE	51.17
	4/24/26	HELMETS	RECREATION	TREE REMOVAL	345.27
	4/24/26	HELMETS	RECREATION	TREE REMOVAL	581.94

VENDOR SORT KEY	DATE	DESCRIPTION	FUND	DEPARTMENT	AMOUNT
	4/24/26	HOSE CLAMPS	STORM WATER MANAGE	STORM DRAINAGE	54.75
	4/24/26	AIRPORT HANGER 2-2 PARTS	AIRPORT	O-GEN MISC	30.98
	4/24/26	AIRPORT HANGER 2-2 PARTS	AIRPORT	O-GEN MISC	<u>30.98</u>
				TOTAL:	1,210.47
SCHWALBACH ACE 5930	4/24/26	MAILBOX	GENERAL FUND	ICE AND SNOW REMOVAL	25.99
	4/24/26	TAPE/CAULK FOR SINK	RECREATION	FIELD HOUSE	14.58
	4/24/26	MASONARY BLADE	RECREATION	AQUATIC CENTER FACILIT	37.99
	4/24/26	FASTENERS	LIQUOR	O-GEN MISC	8.75
	4/24/26	AIRPORT HANGER 2-2 PARTS	AIRPORT	O-GEN MISC	<u>13.99</u>
				TOTAL:	101.30
SCHWALBACH ACE #6067	4/24/26	1/8" THREADED PLUGS PUBLIC WATER		O-DISTR MISC	<u>9.18</u>
				TOTAL:	9.18
SHINE BROS CORP OF MINN	4/24/26	FLAT BLADE NEW MINI STEEL	ELECTRIC	O-DISTR UNDERGRND LINE	<u>100.44</u>
				TOTAL:	100.44
SHORT ELLIOTT HENDRICKSON INC	4/24/26	CENTENNIAL PARK	STORM WATER MANAGE	PROJECT #18	<u>7,284.37</u>
				TOTAL:	7,284.37
SISTER CITIES INTERNATIONAL	4/24/26	ANNUAL MEMBERSHIP	GENERAL FUND	MAYOR AND COUNCIL	<u>440.00</u>
				TOTAL:	440.00
SMALL LOT MN LLC	4/24/26	LIQUOR	LIQUOR	NON-DEPARTMENTAL	684.00
	4/24/26	WINE	LIQUOR	NON-DEPARTMENTAL	600.00
	4/24/26	FREIGHT	LIQUOR	O-SOURCE MISC	<u>15.00</u>
				TOTAL:	1,299.00
SOUTHERN GLAZER'S WINE AND SPIRITS LL	4/24/26	LIQUOR	LIQUOR	NON-DEPARTMENTAL	223.38
	4/24/26	LIQUOR	LIQUOR	NON-DEPARTMENTAL	3,738.96
	4/24/26	WINE	LIQUOR	NON-DEPARTMENTAL	297.20
	4/24/26	FREIGHT	LIQUOR	O-SOURCE MISC	1.23
	4/24/26	FREIGHT	LIQUOR	O-SOURCE MISC	45.48
	4/24/26	FREIGHT	LIQUOR	O-SOURCE MISC	<u>11.10</u>
				TOTAL:	4,317.35
STUART C IRBY CO	4/24/26	BLANKET ANNUAL TESTING	ELECTRIC	O-DISTR MISC	<u>239.29</u>
				TOTAL:	239.29
SULINE	4/24/26	CLEANING & STORAGE PRODUCT	RECREATION	FIELD HOUSE	<u>526.24</u>
				TOTAL:	526.24
VERIZON WIRELESS	4/24/26	MONTHLY WIRELESS SERVICE	WATER	O-DISTR MISC	40.01
	4/24/26	MONTHLY WIRELESS SERVICE	WATER	O-DISTR MISC	41.41
	4/24/26	MONTHLY WIRELESS SERVICE	WATER	O-DISTR MISC	41.41
	4/24/26	MONTHLY WIRELESS SERVICE	WATER	O-DISTR MISC	46.41
	4/24/26	MONTHLY WIRELESS SERVICE	WATER	ADMIN OFFICE SUPPLIES	11.60
	4/24/26	MONTHLY WIRELESS SERVICE	MUNICIPAL WASTEWAT	O-SOURCE MAINS & LIFTS	40.01
	4/24/26	MONTHLY WIRELESS SERVICE	MUNICIPAL WASTEWAT	O-SOURCE MAINS & LIFTS	41.41
	4/24/26	MONTHLY WIRELESS SERVICE	MUNICIPAL WASTEWAT	O-SOURCE MAINS & LIFTS	41.41
	4/24/26	MONTHLY WIRELESS SERVICE	MUNICIPAL WASTEWAT	O-PURIFY SUPERVISION	41.41
	4/24/26	MONTHLY WIRELESS SERVICE	MUNICIPAL WASTEWAT	ADMIN OFFICE SUPPLIES	11.60
	4/24/26	MONTHLY WIRELESS SERVICE	ELECTRIC	O-DISTR SUPER & ENG	40.01
	4/24/26	MONTHLY WIRELESS SERVICE	ELECTRIC	O-DISTR SUPER & ENG	40.01
	4/24/26	MONTHLY WIRELESS SERVICE	ELECTRIC	O-DISTR SUPER & ENG	40.01

VENDOR SORT KEY	DATE	DESCRIPTION	FUND	DEPARTMENT	AMOUNT
	4/24/26	MONTHLY WIRELESS SERVICE	ELECTRIC	O-DISTR SUPER & ENG	46.41
	4/24/26	MONTHLY WIRELESS SERVICE	ELECTRIC	O-DISTR SUPER & ENG	41.41
	4/24/26	MONTHLY WIRELESS SERVICE	ELECTRIC	O-DISTR SUPER & ENG	40.01
	4/24/26	MONTHLY WIRELESS SERVICE	ELECTRIC	O-DISTR MISC	41.41
	4/24/26	MONTHLY WIRELESS SERVICE	ELECTRIC	ADMIN OFFICE SUPPLIES	23.21
	4/24/26	MONTHLY WIRELESS SERVICE	ELECTRIC	ACCTS-METER READING	<u>46.41</u>
				TOTAL:	715.57
WORTHINGTON AREA UNITED WAY	4/24/26	PAYROLL WITHHOLDING	GENERAL FUND	NON-DEPARTMENTAL	6.00
	4/24/26	PAYROLL WITHHOLDING	GENERAL FUND	NON-DEPARTMENTAL	6.00
	4/24/26	PAYROLL WITHHOLDING	DATA PROCESSING	NON-DEPARTMENTAL	20.00
	4/24/26	PAYROLL WITHHOLDING	DATA PROCESSING	NON-DEPARTMENTAL	<u>20.00</u>
				TOTAL:	52.00
YMCA	4/24/26	2026 CONTRACT PAYMENT APRI	RECREATION	RECREATION PROGRAMS	5,814.00
	4/24/26	MARCH AQUATICS DIRECTOR	RECREATION	AQUATIC CENTER FACILIT	<u>2,258.52</u>
				TOTAL:	8,072.52

===== FUND TOTALS =====

101	GENERAL FUND	101,766.98
202	MEMORIAL AUDITORIUM	6,434.83
229	RECREATION	18,169.90
401	IMPROVEMENT CONST	8,676.10
601	WATER	7,630.95
602	MUNICIPAL WASTEWATER	5,240.46
604	ELECTRIC	160,420.74
606	STORM WATER MANAGEMENT	163,030.19
609	LIQUOR	59,067.07
612	AIRPORT	3,765.44
702	DATA PROCESSING	314.39
872	CABLE TELEVISION	14,025.40

	GRAND TOTAL:	548,542.45

SELECTION CRITERIA

SELECTION OPTIONS

VENDOR SET: 01-CITY OF WORTHINGTON
VENDOR: All
CLASSIFICATION: All
BANK CODE: All
ITEM DATE: 0/00/0000 THRU 99/99/9999
ITEM AMOUNT: 99,999,999.00CR THRU 99,999,999.00
GL POST DATE: 3/01/2026 THRU 4/24/2026
CHECK DATE: 4/24/2026 THRU 4/24/2026

PAYROLL SELECTION

PAYROLL EXPENSES: NO
EXPENSE TYPE: N/A
CHECK DATE: 0/00/0000 THRU 99/99/9999

PRINT OPTIONS

PRINT DATE: Check Date
SEQUENCE: By Vendor Sort
DESCRIPTION: Distribution
GL ACCTS: NO
REPORT TITLE: C O U N C I L R E P O R T 04/24/2026
SIGNATURE LINES: 0

PACKET OPTIONS

INCLUDE REFUNDS: NO
INCLUDE OPEN ITEM:NO
