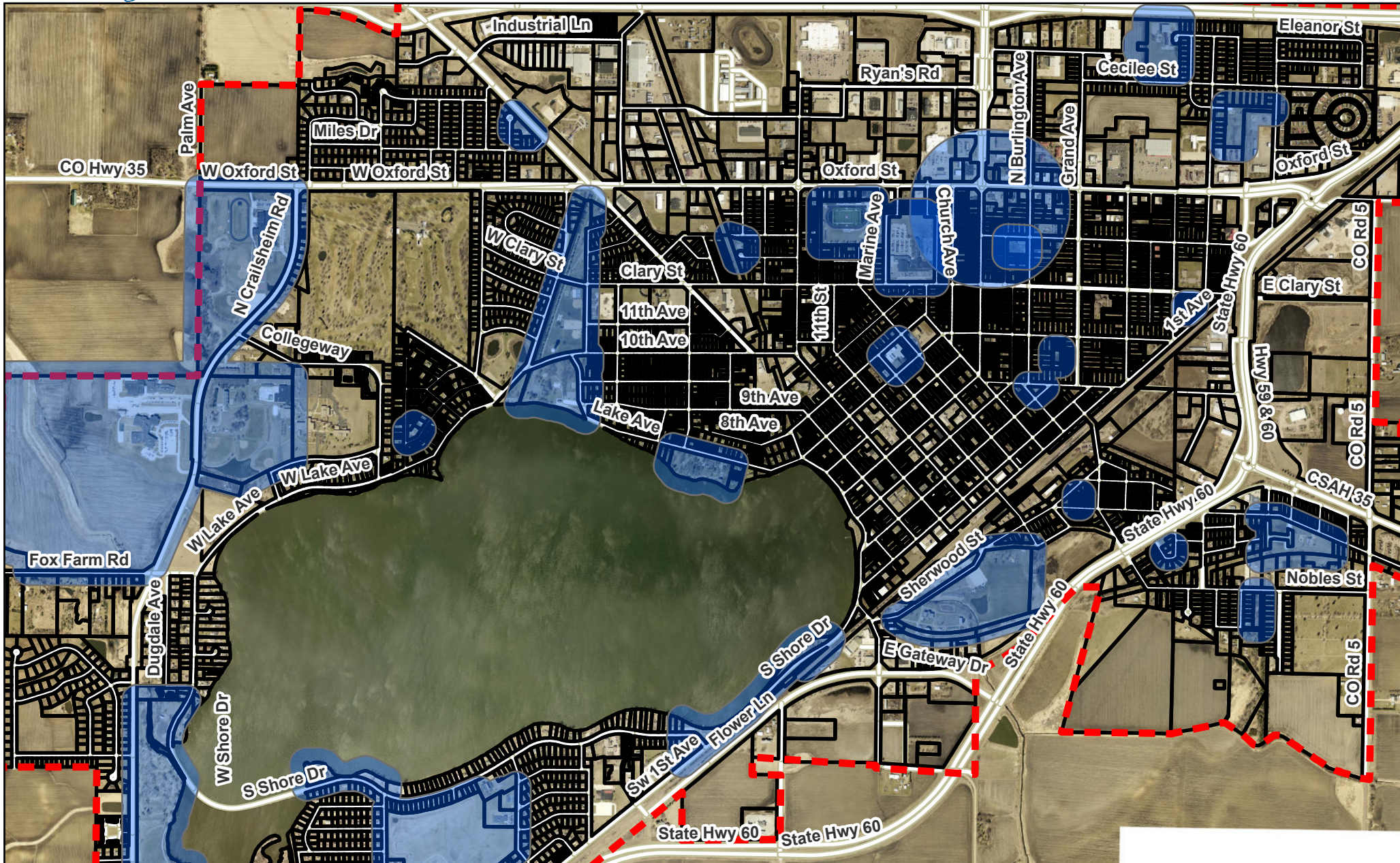




Cannabis Business Buffer Map



- North of I-90 contains no buffer restricted properties
- South of edge of map contains no current commercial or industrial zoning.
- Park boundaries may extend very far in some cases. Verify with the City regarding these areas and what is considered park property for this buffer.
- This map includes required buffers from schools, parks, and other cannabis businesses

Legend

 CityLimits
 parcels

 Streets
 Cannabis_Buffer_Map

